

+NOTICE!!

These documents have been scanned!

Do not place un-scanned documents beneath this notice!

Do not remove this notice from this file!

GPO Jacket No. 560-102
Print Order 61540
Rise Business Services, LLC
Job=AZ15 8/2/2019



Box Number= AZ15194



Claim Begin-End: AMC298908-AMC298915

1 Initial Receipt



AZ15194-1

AMC298908-AMC299902

UNITED STATES
DEPARTMENT OF THE INTERIOR
BUREAU OF LAND MANAGEMENT

RECEIPT AND ACCOUNTING ADVICE

NO. 2062024
WB/AZ 08/04/94

04

Subject: CLAIM MAINTENANCE FEE 1995 (21)

2 10 13

2,100.00

Applicant:
GREFCO INC.
3435 W. LOMITA BLVD
TORRANCE CA. 90509

SAME CK. # 0187594

Remitter:

Assignor:

LEASE MANAGEMENT DATA NEW UPDATE PAYMENT

ORIGINAL SERIAL NO.	ASG.	TYPE	ST.	CTY.	FUND SYMBOL	ACRES/UNITS	RATE
AMC 298908, ET AL							

AMOUNT	ANV. DATE	EXP. DATE	BILL CYC.	S/C	DISTRICT	NEXT BILL	MISC. DATA	U of M	ACTUAL UNITS

ASSIGNMENT SERIAL NO.	ASG.	TYPE	ST.	CTY.	FUND SYMBOL	ACRES/UNITS	RATE

AMOUNT	ANV. DATE	EXP. DATE	BILL CYC.	S/C	DISTRICT	NEXT BILL	MISC. DATA	U of M	ACTUAL UNITS

APPLY REMITTANCE			
ACTION	FUND SYMBOL	CTY.	AMOUNT
FILING FEE			
RENTAL			
UNEARNED			
REFUND			
TOTAL			
AMOUNT DUE			

Remarks:
 104033-~~5~~⁶
 130722-3
 201588-9
 24339-41
 298908-~~15~~
 300364-5
 } 21

BY:

DATE:

Lease in Escrow?
 KGS? Of Interest?
 Auto Escalates? Operating Rights?
 Auto Renew? Operator
 Bond Filed?

FOR MMS USE ONLY		
BILLEE	NUMBER	FOREST REFUGE
OCS SECTION	CODE	

UNITED STATES
DEPARTMENT OF THE INTERIOR
BUREAU OF LAND MANAGEMENT
RECEIPT AND ACCOUNTING ADVICE

Envelope
3800 San Julian Rd
P O Box 939
Longmead, Ca. 93438
NO. 1673128 02

Subject: MINING CLAIMS (8) SGM/AZ 09-20-89 0 14 12 8000
Applicant: GREFCO, INC.
3435 W. LOMITA BLVD.
TORRANCE, CA 90509
ON Computer 9-22-89

Remitter: SAME - MO #229 8183 350
805-736-4581

Assignor:

Folder reviewed 3/1/93 SK

LEASE MANAGEMENT DATA						<input type="checkbox"/> NEW	<input type="checkbox"/> UPDATE	<input type="checkbox"/> PAYMENT	FUND SYMBOL		ACRES/UNITS	RATE
ORIGINAL SERIAL NO.	ASG.	TYPE	ST.	CTY.								
AMC 298908-298915	15	LIT NO.	1,2,6,7A,7B,7C,13,21									

AMOUNT	ANV. DATE	EXP. DATE	BILL CYC.	S/C	DISTRICT	NEXT BILL	MISC. DATA	U of M	ACTUAL UNITS

ASSIGNMENT SERIAL NO.	ASG.	TYPE	ST.	CTY.	FUND SYMBOL		ACRES/UNITS	RATE

AMOUNT	ANV. DATE	EXP. DATE	BILL CYC.	S/C	DISTRICT	NEXT BILL	MISC. DATA	U of M	ACTUAL UNITS

APPLY REMITTANCE			
ACTION	FUND SYMBOL	CTY.	AMOUNT
FILING FEE			
RENTAL			
UNEARNED			
REFUND			
TOTAL			
AMOUNT DUE			

Remarks:

BY: _____ DATE: _____

Lease in Escrow?
 KGS?
 Auto Escalates?
 Auto Renew?

Of Interest?
 Operating Rights?
 Operator
 Bond Filed?

FOR MMS USE ONLY

BILLEE	FOREST REFUGE
NUMBER	
OCS SECTION	
CODE	

UNITED STATES
DEPARTMENT OF THE INTERIOR
BUREAU OF LAND MANAGEMENT
RECEIPT AND ACCOUNTING ADVICE

Envelope
3800 San Julian Rd
P O Box 939
Lompoc, Ca, 93438
NO. 1673128 02

Subject: MINING CLAIMS (8) SGM/AZ 09-20-89 0 14 12 8000
Applicant: GREFCO, INC.
3435 W. LOMITA BLVD.
TORRANCE, CA 90509
ON computer 9-22-89

Remitter: SAME - MD #229 8183 350
805-736-4581

Assignor:

LEASE MANAGEMENT DATA NEW UPDATE PAYMENT *Folder reviewed 3/1/93 SK*

ORIGINAL SERIAL NO.	ASG.	TYPE	ST.	CTY.	FUND SYMBOL	ACRES/UNITS	RATE
AMC 298908-298915	LIT NO.	1,2,6,7,8,70,13,21				✓	✓

AMOUNT	ANV. DATE	EXP. DATE	BILL CYC.	S/C	DISTRICT	NEXT BILL	MISC. DATA	U of M	ACTUAL UNITS

ASSIGNMENT SERIAL NO.	ASG.	TYPE	ST.	CTY.	FUND SYMBOL	ACRES/UNITS	RATE

AMOUNT	ANV. DATE	EXP. DATE	BILL CYC.	S/C	DISTRICT	NEXT BILL	MISC. DATA	U of M	ACTUAL UNITS

APPLY REMITTANCE			
ACTION	FUND SYMBOL	CTY.	AMOUNT
FILING FEE			
RENTAL			
UNEARNED			
REFUND			
TOTAL			
AMOUNT DUE			

Remarks:

BY: _____ DATE: _____

Lease in Escrow?
 KGS?
 Auto Escalates?
 Auto Renew?

Of Interest?
 Operating Rights?
 Operator
 Bond Filed?

FOR MMS USE ONLY

BILLEE NUMBER	FOREST REFUGE
OCS SECTION	
CODE	

MINING CLAIMS MILL OR TUNNEL SITES
STATUS REPORT

* Lead Serial No. A MC 298908 * Township(s) 1S

* Lode Claims 8 * Range(s) 12E

Placer Claims _____ * Section(s) 19, 30

Association Placers _____

Not Enough Locators _____ * General Jurisdiction of:

Mill Sites _____ BLM _____ National Forest Monte

Tunnel Sites _____ * Code 669

STATUS CHECKED: MTP ORCA BY TR

* Relocations _____ * PRIVATE/STATE Surface (Code 880 _____)

* Timely Filed yes _____

* Fee: Correct yes _____ * Claims Partially Void: Fee _____ Withdrawn _____

Shortage _____

Overage _____

Refund _____

Authorized _____ * Claims Void: Fee _____ Withdrawn _____

* Over-the-Counter _____

Mail ✓ _____

NOTICE!!

These documents have been scanned!

Do not place un-scanned documents beneath this notice!

Do not remove this notice from this file!

GPO Jacket No. 560-102
Print Order 61540
Rise Business Services, LLC
Job=AZ15 8/2/2019



Box Number= AZ15194



Claim Begin-End: AMC298908-AMC298915

2 Correspondence



AZ15194-1

AMC298908-AMC299902



United States Department of the Interior



BUREAU OF LAND MANAGEMENT

Arizona State Office

One North Central Avenue, Suite 800

Phoenix, Arizona 85004-4427

www.blm.gov/az/

AUG 0 1 2016

In Reply Refer To:

3800 (9200) IO

AMC104033; AMC130722;

AMC201588; AMC244339;

AMC298908; AMC300364

CERTIFIED MAIL – RETURN RECEIPT REQUESTED 7015 1520 0002 6611 0380

NOTICE

GREFCO INC
777 S FLAGLER DR STE 500
WEST PALM BEACH, FL 33401

:
:
:

This Decision Affects Those Claims
Shown in the Block Below.

AMC104033-AMC104036; AMC130722-AMC130723; AMC201588-AMC201589; AMC244339-AMC244341; AMC298908-AMC298915; AMC300364-AMC300365
LIT NO. 4; LIT NO. 5; LIT NO. 11; LIT NO. 19; LIT NO. 8; LIT NO. 18; LIT NO. 9; LIT NO. 10;
LIT NO. 3; LIT NO. 15; LIT NO. 16; LIT NO. 1; LIT NO. 2; LIT NO. 6; LIT NO. 7A; LIT NO.
7B; LIT NO. 7C; LIT NO. 13; LIT NO. 21; LIT NO. 12; LIT NO. 20

Transfer(s) Not Processed

A conveyance document to transfer ownership of the mining claim(s) listed above was received by the Bureau of Land Management (BLM) Arizona State Office. The transfer(s) of ownership cannot be processed for the following reason(s):

We received your request to process a Quitclaim Deed for 21 transfers. The processing fee for a transfer of interest is \$10 per claim, per each grantee. A payment of \$121 was received, but there is a shortage of \$89 that is required to complete the transfer of interests.

If appropriate, please submit a corrected conveyance document, required documents, or additional fees, within 30 days of your receipt of this notice. If the required information is not received within the 30-day timeframe, no further action will be taken, and the BLM will retain the non-refundable processing fees submitted.

If additional information is required, please contact Iran Ortega at 602-417-9355. Please include your AMC serial number(s) on all correspondence.

A handwritten signature in cursive script that reads "Rebecca Heick".

Rebecca Heick
Deputy State Director
Lands, Minerals and Energy Division

SENDER: COMPLETE THIS SECTION

Complete items 1, 2, and 3.
Print name and address on the reverse
and return the card to you.
If space permits, print message on the back of the mailpiece.

1. Article Addressed to:
GREFCO INC
777 S FLAGLER DR STE 500
WEST PALM BEACH FL 33401
920/10/AMC104033/130722/201588
/244339/298908/300364



9590 9402 1831 6104 4740 41

2. Article Number (Transfer from service label)

7015 1520 0002 6611 0380

PS Form 3811, July 2015 PSN 7530-02-000-9053

COMPLETE THIS SECTION ON DELIVERY

A. Signature

X *[Signature]*

Agent

Addressee

B. Received by (Printed Name)

Jose Koss

C. Date of Delivery

D. Is delivery address different from Item 1? Yes
If YES, enter delivery address below: No

3. Service Type

Adult Signature

Adult Signature Restricted Delivery

Certified Mail®

Certified Mail Restricted Delivery

Collect on Delivery

Collect on Delivery Restricted Delivery

Mail Restricted Delivery

Registered Mail®

Registered Mail Restricted Delivery

Priority Mail Express®

Registered Mail™

Registered Mail Restricted Delivery

Return Receipt for Merchandise

Signature Confirmation™

Signature Confirmation Restricted Delivery

Domestic Return Receipt

USPS TRACKING#




9590 9402 1831 6104 4740 41

United States
Postal Service

• Sender: Please print your name, address, and ZIP+4® in this box®

PHOENIX, ARIZONA
UNITED STATES
DEPARTMENT OF THE INTERIOR
Bureau of Land Management
Arizona State Office
One N. Central Avenue, Suite 800
Phoenix, AZ 85004-4427

First-Class Mail
Postage & Fees Paid
USPS
Permit No. G-10



NOTICE!!

These documents have been scanned!

Do not place un-scanned documents beneath this notice!

Do not remove this notice from this file!

GPO Jacket No. 560-102
Print Order 61540
Rise Business Services, LLC
Job=AZ15 8/2/2019



Box Number= AZ15194



Claim Begin-End: AMC298908-AMC298915

3 Transfers



AZ15194-1

AMC298908-AMC299902

Our File Number: 36212-00002
Writer's Direct Dial Number: (561) 650-0727
Writer's E-Mail Address: smoores@gunster.com

July 12, 2016

104033 244339
130722 298908
201588 300364

VIA FEDERAL EXPRESS

Bureau of Land Management
Arizona State Office
One North Central Avenue
Suite 800
Phoenix, AZ 85004-4427

RECEIVED
BLM ARIZONA OFFICE
2016 JUL 13 PM 2:43
PHOENIX, ARIZONA

Re: Conveyance of Placer Mining Claims from Grefco, Inc.
Judaica Asset Holdings, LLC

Dear Sir or Madam:

In connection with the above referenced matter, enclosed please find two (2) copies of the recorded Quitclaim Deed from Grefco Minerals, Inc. to RRP Judaica Asset Holdings, LLC, together with our check in the amount of \$121.00 for transferring the claims to the new entity.

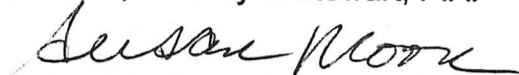
Please return a filed-stamped copy of each Quitclaim Deed in the enclosed self-addressed Federal Express envelope.

NOTE: PLEASE CONTACT SUSAN MOORE AT 1-800-780-1980, EXT. 0727, IF THERE IS ANY PROBLEM OR DELAY WITH THIS FILING.

Thank you for your cooperation in this matter.

Sincerely,

Gunster, Yoakley & Stewart, P.A.



Susan Moore, CP, FRP
Certified and Florida Registered Paralegal

SM

Enc.

cc: Lewis F. Crippen, Esq.

WPB_ACTIVE 7243147.1



OFFICIAL RECORDS OF
PINAL COUNTY RECORDER
VIRGINIA ROSS

DATE/TIME: 07/12/2016 0856

FEE: \$15.00

PAGES: 4

FEE NUMBER: 2016-045224



Prepared by and return to:
Lewis F. Crippen, Esq.
Gunster
777 S. Flagler Drive, Suite 500E
West Palm Beach, FL 33401

QUIT CLAIM DEED

FOR VALUABLE CONSIDERATION, the sufficiency and receipt of which is hereby acknowledged, GREFCO, INC., a Delaware corporation, having an address at 1 Bala Avenue, Suite 310, Bala Cynwyd, PA 19004 ("Grantor"), does hereby forever quit claim all its right, title and interest in the unpatented mining claims described on the supplemental attachment, attached hereto and incorporated herein by reference, to RRP JUDAICA ASSET HOLDINGS, LLC, a Florida limited liability company, having an address at 1 Bala Avenue, Suite 310, Bala Cynwyd, PA 19004 ("Grantee").

Exempt from A.R.S. 11-1133 and 11-1137(B) by A.R.S. 11-1134(A)(6)

*Remainder of Page Intentionally Blank;
Signature Page Follows.*

RECEIVED
BLM AT STATE OFFICE
2016 JUL 13 P 2:43
PHOENIX, ARIZONA

WPB_ACTIVE 7132532.1

Form MCF120
Revised July 2014

This form is available from the Arizona Geological Survey and may be reproduced.

IN WITNESS WHEREOF, Grantor has executed this instrument as of this 11th day of July, 2016.

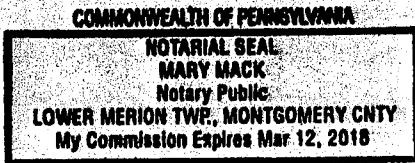
GREFCO, INC., a Delaware corporation

By: *Ariene Nash*
Name: ARIENE NASH
Title: Secretary

STATE OF PENNSYLVANIA)
) ss.
COUNTY OF MONTGOMERY)

SUBSCRIBED AND SWORN TO before me, a Notary Public, this 11th day of July, 2016.

By: *Mary Mack*
Notary Public
My Commission Expires: 3/12/18



RECEIVED
BLM A7 STATE OFFICE
2016 JUL 13 P 2:43
PHOENIX, ARIZONA

May be used with the following forms for listing additional mining claims:

Check One.

- Affidavit of Performance of Annual Work
- Maintenance Fee Payment
- Notice of Intent to Hold Mining Claims
- Notice of Non-Liability for Labor and Materials Furnished
- Quit claim Deed

BLM
Date
Stamp

PHOENIX, ARIZONA

2016 JUL 13 P 2 43

RECEIVED
BLM PHOENIX OFFICE

**CLAIMS LOCATED IN PIONEER MINING DISTRICT, PINAL COUNTY
TOWNSHIP 1 SOUTH, RANGE 12 EAST, SECTIONS 19, 20, 29, and 30**

LINE NO.	AMC NUMBER	CLAIM/SITE NAME	COUNTY RECORDER DATA (If available)	TWP	RNG	SEC
1	298908	LIT NO. 1	Recorded 8/14/89			
2	298909	LIT NO. 2	Recorded 8/14/89			
3	244339	LIT NO. 3	Recorded 9/3/85 Amended 12/7/89			
4	104033	LIT NO. 4	Recorded 4/10/80 Amended 12/7/89			
5	104034	LIT NO. 5	Recorded 4/10/80 Amended 12/7/89			
6	298910	LIT NO. 6	Recorded 8/14/89			
7	298911	LIT NO. 7A	Recorded 8/14/89			
8	298912	LIT NO. 7B	Recorded 8/14/89			
9	298913	LIT NO. 7C	Recorded 8/14/89			
10	130722	LIT NO. 8	Recorded 5/6/81 Amended 12/7/89			
11	201588	LIT NO. 9	Recorded 6/14/83 Amended 12/7/89			
12	201589	LIT NO. 10	Recorded 6/14/83 Amended 12/7/89			
13	104035	LIT NO. 11	Recorded 4/10/80 Amended 12/7/89			
14	300364	LIT NO. 12	Recorded 12/7/89			
15	298914	LIT NO. 13	Recorded 8/14/89 Amended 10/30/89			
16	244340	LIT NO. 15	Recorded 9/3/85 Amended 12/7/89			
17	244341	LIT NO. 16	Recorded 9/3/85 Amended 12/7/89			
18	130723	LIT NO. 18	Recorded 5/6/81 Amended 12/7/89			

SUPPLEMENTAL ATTACHMENT – Page 2 of 2

LINE NO.	AMC NUMBER	CLAIM/SITE NAME	COUNTY RECORDER DATA (If available)	TWP	RNG	SEC
19	104036	LIT NO. 19	Recorded 4/10/80 Amended 12/7/89			
20	300365	LIT NO. 20	Recorded 12/7/89			
21	298915	LIT NO. 21	Recorded 8/14/89			

RECEIVED
BLM AZ STATE OFFICE
2018 JUL 13 P 2:43
PHOENIX, ARIZONA

FedEx®

Express

ORIGIN ID: PBJA (561) 655-1980
SUSAN MOORE, CP, FRP
GUNSTER YORLEY & STEWART
177 SOUTH FLAGLER DRIVE
SUITE 500 EAST
WEST PALM BEACH, FL 33401
UNITED STATES US

SHIP DATE: 12 JUL 16
ACTWGT: 0.50 LB
CAD: 108146838/INET3730

BILL SENDER

TO ARIZONA STATE OFFICE
BUREAU OF LAND MANAGEMENT
1 N CENTRAL AVE
STE 800
PHOENIX AZ 85004

560116GB017ZF

(602) 417-9200
INV. PO.

REF: 00036212-00002M00SUS

DEPT:




FedEx Ship Manager - Print Your Label(s)

WED - 13 JUL 3:00P
STANDARD OVERNIGHT

TRK# 7767 2382 6679
0201

XH ZSYA


85004
AZ-US PHX



Extremely Urgent

7/12/2016

← Insert shipping document here.



fedex

Express

earthsmart
FedEx carbon-neutral
envelope shipping

Align top of FedEx Express® shipping label here.

04/11/13 13:50:42
7016

Envelope

United States Department of the Interior
Bureau of Land Management
 DIV OF LANDS, MINRLS & ENERGY
 ONE N CENTRAL AVE
 PHOENIX, AZ 85004 -4427
 Phone: 602-417-9200

Receipt

No: 3606112


Transaction #: 3709568	
Date of Transaction: 07/14/2016	
CUSTOMER:	
GREFCO MINERALS INC 777 S FLAGLER DR STE 500 WEST PALM BEACH, FL 33401-6121 US	

LINE #	QTY	DESCRIPTION	REMARKS	UNIT PRICE	TOTAL
1	1.00	LOCATABLE MINERALS / MINING CLAIMS- NOT NEW-UNADJUD, ONE AUTH NO. ONLY / MINING CLAIM MONEY RECEIVED CASES: AMC298908/\$121.00	QCD - 21	- n/a -	121.00
TOTAL:					\$121.00

PAYMENT INFORMATION					
1	AMOUNT:	121.00	POSTMARKED:	07/12/2016	
	TYPE:	CHECK	RECEIVED:	07/13/2016	
	CHECK NO:	65709			
	NAME:	GUNSTER 777 S FLAGLER DR STE 500 WEST PALM BEACH FL 33401-6121 US			

REMARKS

This receipt was generated by the automated BLM Collections and Billing System and is a paper representation of a portion of the official electronic record contained therein.

ENTERED
 AUG 25 2016
 BY: 



United States Department of the Interior



BUREAU OF LAND MANAGEMENT
Arizona State Office
One North Central Avenue, Suite 800
Phoenix, Arizona 85004-4427
www.blm.gov/az/

AUG 0 1 2016

In Reply Refer To:
3800 (9200) IO
AMC104033; AMC130722;
AMC201588; AMC244339;
AMC298908; AMC300364

RECEIVED
BLM AZ STATE OFFICE
AUG 12 P 3:17
PHOENIX, ARIZONA

CERTIFIED MAIL – RETURN RECEIPT REQUESTED 7015 1520 0002 6611 0380

NOTICE

GREFCO INC
777 S FLAGLER DR STE 500
WEST PALM BEACH, FL 33401

This Decision Affects Those Claims
Shown in the Block Below.

AMC104033-AMC104036; AMC130722-AMC130723; AMC201588-AMC201589; AMC244339-
AMC244341; AMC298908-AMC298915; AMC300364-AMC300365
LIT NO. 4; LIT NO. 5; LIT NO. 11; LIT NO. 19; LIT NO. 8; LIT NO. 18; LIT NO. 9; LIT NO. 10;
LIT NO. 3; LIT NO. 15; LIT NO. 16; LIT NO. 1; LIT NO. 2; LIT NO. 6; LIT NO. 7A; LIT NO.
7B; LIT NO. 7C; LIT NO. 13; LIT NO. 21; LIT NO. 12; LIT NO. 20

Transfer(s) Not Processed

A conveyance document to transfer ownership of the mining claim(s) listed above was received by the Bureau of Land Management (BLM) Arizona State Office. The transfer(s) of ownership cannot be processed for the following reason(s):

We received your request to process a Quitclaim Deed for 21 transfers. The processing fee for a transfer of interest is \$10 per claim, per each grantee. A payment of \$121 was received, but there is a shortage of \$89 that is required to complete the transfer of interests.

If appropriate, please submit a corrected conveyance document, required documents, or additional fees, within 30 days of your receipt of this notice. If the required information is not received within the 30-day timeframe, no further action will be taken, and the BLM will retain the non-refundable processing fees submitted.

3630200

If additional information is required, please contact Iran Ortega at 602-417-9355. Please include your AMC serial number(s) on all correspondence.

Rebecca Heick

Rebecca Heick
Deputy State Director
Lands, Minerals and Energy Division

RECEIVED
BLM AZ STATE OFFICE
2016 AUG 12 P 3 17
PHOENIX, ARIZONA

**United States Department of the Interior
Bureau of Land Management
DIV OF LANDS, MINRLS & ENERGY
ONE N CENTRAL AVE
PHOENIX, AZ 85004 -4427
Phone: 602-417-9200**

Receipt

No: 3630200


Transaction #: 3733986	
Date of Transaction: 08/15/2016	
CUSTOMER:	
GREFCO MINERALS INC 777 S FLAGLER DR STE 500 WEST PALM BEACH, FL 33401-6121 US	


LINE #	QTY	DESCRIPTION	REMARKS	UNIT PRICE	TOTAL
1	1.00	LOCATABLE MINERALS / MINING CLAIMS- NOT NEW-UNADJUD, ONE AUTH NO. ONLY / MINING CLAIM MONEY RECEIVED CASES: AMC104033/\$89.00	TRF /21	- n/a -	89.00
TOTAL:					\$89.00

PAYMENT INFORMATION					
1	AMOUNT:	89.00	POSTMARKED:	08/11/2016	
	TYPE:	CHECK	RECEIVED:	08/12/2016	
	CHECK NO:	66703			
	NAME:	GUNSTER 777 S FLAGLER DR STE 500 WEST PALM BEACH FL 33401-6121 US			

REMARKS

This receipt was generated by the automated BLM Collections and Billing System and is a paper representation of a portion of the official electronic record contained therein.

ENTERED
SEP - 6 2016
BY: 

~~ENTERED
AUG 25 2016
BY: ~~


ORIGIN ID: PBA (561) 655-1980
SUSAN MOORE, CP, FRP
GUNSTER YOKLEY & STEWART
777 SOUTH FLAGLER DRIVE
SUITE 800 EAST
WEST PALM BEACH, FL 33401
UNITED STATES US

SHIP DATE: 11AUG16
ACTWGT: 0.50 LB
CAD: 100149839/NET3790

BILL SENDER

TO ARIZONA STATE OFFICE
BUREAU OF LAND MANAGEMENT
ONE NORTH CENTRAL AVENUE
SUITE 800
PHOENIX AZ 85004

(602) 417-9355 REF: 00036212-00002/MOOSUS
INV: *Iran Ortega* DEPT:




FRI - 12 AUG 3:00P

STANDARD OVERNIGHT

TRK# 7769 7113 5958
0201

XH ZSYA

85004
AZ-US PHX



EX®
xpress

RT 277
ST 29.4
6 16:00
5958 D
08 12

FedEx Ship Manager - Print Your Label(s)

8/11/2016

ONS

Extremely Urgent

← Insert shipping document here.

FedEx

Express



earthsmart

FedEx carbon-neutral
envelope shipping

Align top of FedEx Express® shipping label here.

Envelope

RECEIVED
BLM AZ STATE OFFICE
JUN 12 12 P 3 11
PHOENIX, ARIZONA

NOTICE!!

These documents have been scanned!

Do not place un-scanned documents beneath this notice!

Do not remove this notice from this file!

GPO Jacket No. 560-102
Print Order 61540
Rise Business Services, LLC
Job=AZ15 8/2/2019



Box Number= AZ15194



Claim Begin-End: AMC298908-AMC298915

4 Annual Filings



AZ15194-1

AMC298908-AMC299902

US Dept Interior
BLM

MAINTENANCE FEE PAID
AND INTENT TO HOLD
LOAD MINING CLAIMS

104033
130722
201588
298908
300364
244339

Requested By Owner & Mail To:
RRP Education Asset Holdings LLC
c/o Dicalite Minerals
36994 Summit Lake Rd.
Burney, CA 96013

State: **ARIZONA**
Mining District: **PIONEER**

County: **PINAL**
Assessment Year **2019**

PHOENIX, ARIZONA

2018 AUG 22 P 1:49

RECEIVED
BLM AZ STATE OFFICE

CLAIM NAME	BLM SERIAL NO	ACRES IN CLAIM	PAY	LOC S	LOC T	LOC R	LOG M	ORIG LOG BK PG
LIT NO 4	AMC104033	20.66	\$155	30	1S	12E	GSR	1006, 958-959
LIT NO 5	AMC104034	20.66	\$155	30	1S	12E	GSR	1006, 960-961
LIT NO 11	AMC104035	20.66	\$155	19	1S	12E	GSR	1006, 962-963
LIT NO 19	AMC104036	20.66	\$155	19	1S	12E	GSR	1006, 964-965
LIT NO 8	AMC130722	20.66	\$155	19	1S	12E	GSR	1061, 642-643
LIT NO 18	AMC130723	20.66	\$155	19	1S	12E	GSR	1061, 640-641
LIT NO 9	AMC201588	20.66	\$155	30	1S	12E	GSR	1170, 191-192


Fee and Intent to Hold	Date	Value
\$1,085 Maintenance fee was paid (7 CLAIMS) to the BLM in Lieu of annual assessment work for years 2019 .	2018	\$1,085

All monuments, claim posts, and claim notices are clearly in place on the mining claim.

State of California, County of Shasta. Subscribed and sworn to (or affirmed) before me on this 30th day of July, 2018, by Ricky Tarzinson, proved to me on the basis of satisfactory evidence to be the person(s) who appeared before me.

[Signature]
Signature of Agent

[Signature]
Notary Signature



4243879

ENTERED
AUG 28 2018
BY: RAM

US Dept Interior
BLM

MAINTENANCE FEE PAID
AND INTENT TO HOLD
LOAD MINING CLAIMS

Requested By Owner & Mail To:
RRP Education Asset Holdings LLC
c/o Dicalite Minerals
36994 Summit Lake Rd.
Burney, CA 96013

State: **ARIZONA**
Mining District: **PIONEER**

County: **PINAL**
Assessment Year **2019**

RECEIVED
BLM AZ STATE OFFICE
2018 AUG 22 P 1:49
PHOENIX, ARIZONA

CLAIM NAME	BLM SERIAL NO.	AGREEMENTS IN CLAIM	PAY	LOC'S	LOC C	LOC R	LOC M	ORIG LOC BK/PG
LIT NO 10	AMC201589	20.66	\$155	30	1S	12E	GSR	1170, 193-194
LIT NO 3	AMC244339	20.66	\$155	19	1S	12E	GSR	1307, 933-934
LIT NO 15	AMC244340	20.66	\$155	29	1S	12E	GSR	1307, 937-938
LIT NO 16	AMC244341	20.66	\$155	29	1S	12E	GSR	1307, 937-938
LIT NO 1	AMC298908	20.66	\$155	19, 20	1S	12E	GSR	1624, 176
LIT NO 2	AMC298909	20.66	\$155	19, 20	1S	12E	GSR	1624, 179
LIT NO 6	AMC298910	20.66	\$155	30	1S	12E	GSR	1624, 185


Fee and Intent to Hold
\$1,085 Maintenance fee was paid (7 CLAIMS) Date **2018** Value **\$1,085**
to the BLM in Lieu of annual assessment work for years **2019**.

All monuments, claim posts, and claim notices are clearly in place on the mining claim.

State of California, County of Shasta. Subscribed and sworn to (or affirmed) before me on this 30th day of July, 2018, by Rocky Torgerson, proved to me on the basis of satisfactory evidence to be the person(s) who appeared before me.


Signature of Agent


Notary Signature



US Dept Interior
BLM

MAINTENANCE FEE PAID
AND INTENT TO HOLD
LOAD MINING CLAIMS

Requested By Owner & Mail To:
RRP Education Asset Holdings LLC
c/o Dicalite Minerals
36994 Summit Lake Rd.
Burney, CA 96013

State: **ARIZONA**
Mining District: **PIONEER**

County: **PINAL**
Assessment Year **2019**


RECEIVED
BLM AZ STATE OFFICE
2018 AUG 22 P 1:49
PHOENIX, ARIZONA

CLAIM NAME	BLM SERIAL NO.	ACRES IN CLAIM	PAY	LOC S	LOC T	LOC R	LOC M	ORIG LOC BK PG
LIT NO 7A	AMC298911	20.66	\$155	19	1S	12E	GSR	1624, 187
LIT NO 7B	AMC298912	20.66	\$155	19	1S	12E	GSR	1624, 189
LIT NO 7C	AMC298913	20.66	\$155	19	1S	12E	GSR	1624, 191
LIT NO 13	AMC298914	20.66	\$155	30	1S	12E	GSR	1624, 181
LIT NO 21	AMC298915	20.66	\$155	19	1S	12E	GSR	1624, 183
LIT NO 12	AMC300364	20.66	\$155	30	1S	12E	GSR	1627, 145
LIT NO 20	AMC300365	20.66	\$155	30	1S	12E	GSR	1627, 147

Fee and Intent to Hold
\$1,085 Maintenance fee was paid (7 CLAIMS) Date **2018** Value **\$1,085**
to the BLM in Lieu of annual assessment work for years **2019**.

All monuments, claim posts, and claim notices are clearly in place on the mining claim.


State of California, County of Shasta. Subscribed and sworn to (or affirmed) before me on this 30th day of July, 2018, by Robby Targrimson, proved to me on the basis of satisfactory evidence to be the person(s) who appeared before me.



Signature of Agent



Notary Signature



Extremely Urgent

This envelope is for use with the following services: **UPS Next Day Air®**
UPS Worldwide Express®
UPS 2nd Day Air®

Visit **ups.com®** or call **1-800-PICK-UPS®** (1-800-742-5877) to schedule a pickup or find a drop off location near you.

Domestic Shipments

- To qualify for the Letter rate, UPS Express Envelopes may only contain correspondence, urgent documents, and/or electronic media, and must weigh 8 oz. or less. UPS Express Envelopes containing items other than those listed or weighing more than 8 oz. will be billed by weight.

International Shipments

- The UPS Express Envelope may be used only for documents of no commercial value. Certain countries consider electronic media as documents. Visit ups.com/importexport to verify if your shipment is classified as a document.
- To qualify for the Letter rate, the UPS Express Envelope must weigh 8 oz. or less. UPS Express Envelopes weighing more than 8 oz. will be billed by weight.

Note: Express Envelopes are not recommended for shipments of electronic media containing sensitive personal information or breakable items. Do not send cash or cash equivalent.

Apply shipping documents on this side.

Do not use this envelope for:

UPS Ground
UPS Standard
UPS 3 Day Select®
UPS Worldwide Expedited®

DICALITE MINERALS CORP
36994 Summit Lake Rd
Burney, CA 96013

To
BUREAU OF LAND MANAGEMENT
MINE CLAIMS
ONE NORTH CENTRAL AVE.
Suite 800
PHOENIX, AZ 85004-4427

RECEIVED
BLM AZ STATE OFFICE
2018 AUG 22 P 1:49
PHOENIX, ARIZONA

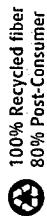
 **UPS 2nd Day Air®** **2**



1Z 823 528 02 1005 630 0

TRACKING NUMBER

1/05 MW



100% Recycled fiber
80% Post-Consumer

International Shipping Notice — Carriage hereunder may be subject to the rules relating to liability and other terms and/or conditions established by the Convention for the Unification of Certain Rules Relating to International Carriage by Air (the "Warsaw Convention") and/or the Convention on the Contract for the International Carriage of Goods by Road (the "CMR Convention"). These commodities, technology or software were exported from the U.S. in accordance with the Export Administration Regulations. Diversion contrary to U.S. law prohibited.

Serving you for more than 100 years
United Parcel Service.



010195101 1/15 TG United Parcel Service

United States Department of the Interior
Bureau of Land Management
 DIV OF LANDS, MINRLS & ENERGY
 ONE N CENTRAL AVE
 PHOENIX, AZ 85004 -4427
 Phone: 602-417-9200

Receipt

No: 4243879

Transaction #: 4359326	
Date of Transaction: 08/24/2018	
CUSTOMER:	
DICALITE MINERALS CORT 36994 SUMMIT LAKE RD BURNEY,CA 96013-9636 US	

LINE #	QTY	DESCRIPTION	REMARKS	UNIT PRICE	TOTAL
1	1.00	LOCATABLE MINERALS / MINING CLAIMS- NOT NEW-UNADJUD, ONE AUTH NO. ONLY / MINING CLAIM MONEY RECEIVED CASES: AMC104033/\$3255.00	MAINT 2019/21	- n/a -	3255.00
TOTAL:					\$3,255.00

PAYMENT INFORMATION					
1	AMOUNT:	3255.00	POSTMARKED:	N/A	
	TYPE:	CHECK	RECEIVED:	08/22/2018	
	CHECK NO:	00131045			
	NAME:	DICALITE MINERALS CORT 36994 SUMMIT LAKE RD BURNEY CA 96013-9636 US			

REMARKS

This receipt was generated by the automated BLM Collections and Billing System and is a paper representation of a portion of the official electronic record contained therein.

US Dept Interior
BLM

300364

104033
130722
201588
244339
298908

MAINTENANCE FEE PAID
AND INTENT TO HOLD
LOAD MINING CLAIMS

Requested By Owner & Mail To:
RRP Education Asset Holdings LLC
c/o Dicalite Minerals
36994 Summit Lake Rd.
Burney, CA 96013

RECEIVED
BLM A7 OFFICE
2017 AUG 30 A ID: 28
PHOENIX, ARIZONA

State: **ARIZONA**
Mining District: **PIONEER**

County: **PINAL**
Assessment Year **2018**

CLAIM NAME	BLM SERIAL NO	ACRES IN CLAIM	PAY	LOC S	LOC T	LOC R	LOC M	ORIG LOC BK PG
LIT NO 4	AMC104033	20.66	\$155	30	1S	12E	GSR	1006, 958-959
LIT NO 5	AMC104034	20.66	\$155	30	1S	12E	GSR	1006, 960-961
LIT NO 11	AMC104035	20.66	\$155	19	1S	12E	GSR	1006, 962-963
LIT NO 19	AMC104036	20.66	\$155	19	1S	12E	GSR	1006, 964-965
LIT NO 8	AMC130722	20.66	\$155	19	1S	12E	GSR	1061, 642-643
LIT NO 18	AMC130723	20.66	\$155	19	1S	12E	GSR	1061, 640-641
LIT NO 9	AMC201588	20.66	\$155	30	1S	12E	GSR	1170, 191-192

Fee and Intent to Hold
\$1,085 Maintenance fee was paid (7 CLAIMS) Date **2017** Value **\$1,085**
to the BLM in Lieu of annual assessment work for years **2018**.

All monuments, claim posts, and claim notices are clearly in place on the mining claim.


State of California, County of Shasta. Subscribed and sworn to (or affirmed) before me on this 26 day of July, 2017, by Rocky Torgimson, proved to me on the basis of satisfactory evidence to be the person(s) who appeared before me.




Signature of Agent



Notary Signature



3967700



US Dept Interior
BLM

MAINTENANCE FEE PAID
AND INTENT TO HOLD
LOAD MINING CLAIMS

Requested By Owner & Mail To:
RRP Education Asset Holdings LLC
c/o Dicalite Minerals
36994 Summit Lake Rd.
Burney, CA 96013

State: **ARIZONA**
Mining District: **PIONEER**

County: **PINAL**
Assessment Year **2018**

RECEIVED
BLM AZ STATE OFFICE
2017 AUG 30 A 10
PHOENIX, ARIZONA

CLAIM NAME	BLM SERIAL NO.	ACR FEES IN CLAIM	PAY	LOGS	LOC T	LOC R	LOC M	ORIGINAL BK PG
LIT NO 10	AMC201589	20.66	\$155	30	1S	12E	GSR	1170, 193-194
LIT NO 3	AMC244339	20.66	\$155	19	1S	12E	GSR	1307, 933-934
LIT NO 15	AMC244340	20.66	\$155	29	1S	12E	GSR	1307, 937-938
LIT NO 16	AMC244341	20.66	\$155	29	1S	12E	GSR	1307, 937-938
LIT NO 1	AMC298908	20.66	\$155	19, 20	1S	12E	GSR	1624, 176
LIT NO 2	AMC298909	20.66	\$155	19, 20	1S	12E	GSR	1624, 179
LIT NO 6	AMC298910	20.66	\$155	30	1S	12E	GSR	1624, 185


Fee and Intent to Hold
\$1,085 Maintenance fee was paid (7 CLAIMS) Date **2017** Value **\$1,085**
to the BLM in Lieu of annual assessment work for years **2018**.

All monuments, claim posts, and claim notices are clearly in place on the mining claim.

State of California, County of Shasta, Subscribed and sworn to (or affirmed) before me on this 26 day of July, 2017, by Rocky Torgrimson, proved to me on the basis of satisfactory evidence to be the person(s) who appeared before me.

Signature of Agent

Notary Signature



US Dept Interior
BLM

MAINTENANCE FEE PAID
AND INTENT TO HOLD
LOAD MINING CLAIMS

Requested By Owner & Mail To:
RRP Education Asset Holdings LLC
c/o Dicalite Minerals
36994 Summit Lake Rd.
Burney, CA 96013

State: **ARIZONA**
Mining District: **PIONEER**

County: **PINAL**
Assessment Year **2018**


RECEIVED
BLM AZ STATE OFFICE
2011 AUG 30 A 10: 29
PHOENIX, ARIZONA

CLAIM NAME	BLM SERIAL NO	ACRES IN CLAIM	PAY	LOC S	LOC T	LOC R	LOC M	ORIG LOC BK PG
LIT NO 7A	AMC298911	20.66	\$155	19	1S	12E	GSR	1624, 187
LIT NO 7B	AMC298912	20.66	\$155	19	1S	12E	GSR	1624, 189
LIT NO 7C	AMC298913	20.66	\$155	19	1S	12E	GSR	1624, 191
LIT NO 13	AMC298914	20.66	\$155	30	1S	12E	GSR	1624, 181
LIT NO 21	AMC298915	20.66	\$155	19	1S	12E	GSR	1624, 183
LIT NO 12	AMC300364	20.66	\$155	30	1S	12E	GSR	1627, 145
LIT NO 20	AMC300365	20.66	\$155	30	1S	12E	GSR	1627, 147


Fee and Intent to Hold
\$1,085 Maintenance fee was paid (7 CLAIMS) Date **2017** Value **\$1,085**
to the BLM in Lieu of annual assessment work for years **2018**.

All monuments, claim posts, and claim notices are clearly in place on the mining claim.

State of California, County of Shasta. Subscribed and sworn to (or affirmed) before me on this 26 day of July, 2017, by Rocky Torgrimson, proved to me on the basis of satisfactory evidence to be the person(s) who appeared before me.


Signature of Agent


Notary Signature



Visit ups.com® or call 1-800-PICK-UPS® (1-800-742-5877) to schedule a pickup or find a drop off location near you.

Domestic Shipments

- To qualify for the Letter rate, UPS Express Envelopes may only contain correspondence, urgent documents, and/or electronic media, and must weigh 8 oz. or less. UPS Express Envelopes containing items other than those listed or weighing more than 8 oz. will be billed by weight.

International Shipments

- The UPS Express Envelope may be used only for documents of no commercial value. Certain countries consider electronic media as documents. Visit ups.com/importexport to verify if your shipment is classified as a document.
- To qualify for the Letter rate, the UPS Express Envelope must weigh 8 oz. or less. UPS Express Envelopes weighing more than 8 oz. will be billed by weight.

Note: Express Envelopes are not recommended for shipments of electronic media containing sensitive personal information or breakable items. Do not send cash or cash equivalent.

Apply shipping documents on this side.

Do not use this envelope for:

UPS Ground
UPS Standard
UPS 3 Day Select®
UPS Worldwide Expedited®

DICALITE MINERALS CORP

36994 Summit Lake Rd
Burney, CA 96013

To

BUREAU OF LAND MANAGEMENT
MINE CLAIMS
ONE NORTH CENTRAL AVE.
Suite 800
PHOENIX, AZ 85004-4427



1/05 MNH


100% Recycled fiber
80% Post-Consumer

Serving you for more than 100 years
United Parcel Service.



International Shipping Notice — Carriage hereunder may be subject to the rules relating to liability and other terms and/or conditions established by the Convention for the Unification of Certain Rules Relating to International Carriage by Air (the "Warsaw Convention") and/or the Convention on the Contract for the International Carriage of Goods by Road (the "CMR Convention"). These commodities, technology or software were exported from the U.S. in accordance with the Export Administration Regulations. Diversion contrary to U.S. law prohibited.

010195101 1/15 TG United Parcel Service



1 N CENTRAL AVE
PHOENIX AZ 85004
P: BROWN S: ORANGE I:
1004 - 3495
1Z823528021005 5570
TGR7KLF A2PH01B2 AUG 29 06:25:08 2017
US 8501 HIP 17.03.03 ZP4505

Express Envelope

PHOENIX, ARIZONA
2011 AUG 30 A 10: 28
RECEIVED
BLM AZ STATE OFFICE

United States Department of the Interior
Bureau of Land Management
 DIV OF LANDS, MINRLS & ENERGY
 ONE N CENTRAL AVE
 PHOENIX, AZ 85004 -4427
 Phone: 602-417-9200

Receipt

No: 3967700

Transaction #: 4077597	
Date of Transaction: 08/31/2017	
CUSTOMER:	
DICALITE MINERALS CORT 36994 SUMMIT LAKE RD BURNEY,CA 96013-9636 US	

LINE #	QTY	DESCRIPTION	REMARKS	UNIT PRICE	TOTAL
1	1.00	LOCATABLE MINERALS / MINING CLAIMS- NOT NEW-UNADJUD,ONE AUTH NO. ONLY / MINING CLAIM MONEY RECEIVED CASES: AMC104033/\$3255.00		- n/a -	3255.00
TOTAL:					\$3,255.00

PAYMENT INFORMATION				
1	AMOUNT:	3255.00	POSTMARKED:	N/A
	TYPE:	CHECK	RECEIVED:	08/30/2017
	CHECK NO:	00130505		
	NAME:	GREFCO MINERALS INC 36994 SUMMIT LAKE RD BURNEY CA 96013-9636 US		

REMARKS

This receipt was generated by the automated BLM Collections and Billing System and is a paper representation of a portion of the official electronic record contained therein.

104033
 130722
 201588
 244339
 298908
 300364

RECEIVED
 BLM AZ STATE OFFICE
 2016 AUG 25 P 1:14
 PHOENIX, ARIZONA

**NOTICE OF FEE PAID
 AND INTENT TO HOLD**

Requested By:

Return To: Grefco Minerals
 36994 Summit Lake Rd.
 Burney, CA 96013

State Arizona County Pinal
 Mining District Pioneer Assessment Year 2017

I, the undersigned state: that certain fees required by law, were paid for the benefit of the following contiguous mining claims in the mining assessment year ending at noon on September 1, 2016.

Name of Claim Amended	Location		Record	Acres	Sec.	T	R	M	Original Location	
	Bk	Pg							Bk	Pg
Lit No. 4	AMC		104033	20.66	30	1S	12E	GSR	1006	958-959
Lit No. 5	AMC		104034	20.66	30	1S	12E	GSR	1006	960-961
Lit No. 11	AMC		104035	20.66	19	1S	12E	GSR	1006	962-963
Lit No. 19	AMC		104036	20.66	19	1S	12E	GSR	1006	964-965
Lit No. 8	AMC		130722	20.66	19	1S	12E	GSR	1061	642-643
Lit No. 18	AMC		130723	20.66	19	1S	12E	GSR	1061	640-641
Lit No. 9	AMC		201588	20.66	30	1S	12E	GSR	1170	191-192
Lit No. 10	AMC		201589	20.66	30	1S	12E	GSR	1170	193-194
Lit No. 3	AMC		244339	20.66	19	1S	12E	GSR	1307	933-934
Lit No. 15	AMC		244340	20.66	20	1S	12E	GSR	1307	935-936
Lit No. 16	AMC		244341	20.66	29	1S	12E	GSR	1307	937-938

(11 Lode Mine Claims)

Fee and Intent to Hold Date
\$1,705 Holding fee was paid 2016
 to the BLM in Lieu of annual Value
 assessment work for years \$ 1,705
2017.

The name of and the address of the person who paid the fee is: Grefco Minerals, 36994 Summit Lake Rd. Burney, CA 96013 ATTN: Rocky Torgrimson

The owner of the claim is: Grefco Minerals

All monuments, claim posts, and claim notices are clearly in place on the mining claim. State of California, County of Shasta. Subscribed and sworn to (or affirmed) before me on this 3rd day of August, 2016, by Rocky Torgrimson, proved to me on the basis of satisfactory evidence to be the person(s) who appeared before me.

[Signature]
 Signature of Agent

[Signature]
 Notary Signature



REGISTERED
 AUG 29 2016
 BY: Ram

RECEIPT # 3642513



**OFFICIAL RECORDS OF
PINAL COUNTY RECORDER
VIRGINIA ROSS**

When recorded mail to:

**Grefco Minerals
36994 Summit Lake Rd
Burney, CA 96013**

DATE/TIME: 08/09/2016 1207
FEE: \$15.00
PAGES: 2
FEE NUMBER: 2016-052555



(The above space reserved for recording information)

**NOTICE OF FEE PAID
AND INTENT TO HOLD**

DOCUMENT TITLE

**RECEIVED
BLM AZ STATE OFFICE
2016 AUG 25 P 1:14
PHOENIX, ARIZONA**

**DO NOT DISCARD THIS PAGE. THIS COVER PAGE IS RECORDED AS PART
OF YOUR DOCUMENT. THE CERTIFICATE OF RECORDATION WITH THE
FEE NUMBER IN THE UPPER RIGHT CORNER IS THE PERMANENT
REFERENCE NUMBER OF THIS DOCUMENT IN THE PINAL COUNTY
RECORDER'S OFFICE.**

RECEIVED
BLM AZ STATE OFFICE

2016/AUG 25 P 1: 15

PHOENIX, ARIZONA

NOTICE OF FEE PAID
AND INTENT TO HOLD

Requested By:

Return To: Grefco Minerals
36994 Summit Lake Rd.
Burney, CA 96013

State Arizona County Pinal
Mining District Pioneer Assessment Year 2017

I, the undersigned state: that certain fees required by law were paid for the benefit of the following contiguous mining claims in the mining assessment year ending at noon on September 1, 2016.

Name of Claim Amended	BLM			Original					
	Location	Record	Acres	Sec.	T	R	M	Location	Pg
	Bk	Pg						Bk	Pg
Lit No. 1	AMC	298908	20.66	19, 20	1S	12E	GSR	1624	176
Lit No. 2	AMC	298909	20.66	19, 20	1S	12E	GSR	1624	179
Lit No. 6	AMC	298910	20.66	30	1S	12E	GSR	1624	185
Lit No. 7A	AMC	298911	20.66	19	1S	12E	GSR	1624	187
Lit No. 7B	AMC	298912	20.66	19	1S	12E	GSR	1624	189
Lit No. 7C	AMC	298913	20.66	19	1S	12E	GSR	1624	191
Lit No. 13	AMC	298914	20.66	30	1S	12E	GSR	1624	181
Lit No. 21	AMC	298915	20.66	19	1S	12E	GSR	1624	183
Lit No. 12	AMC	300364	20.66	30	1S	12E	GSR	1627	145
Lit No. 20	AMC	300365	20.66	30	1S	12E	GSR	1627	147

(10 Lode Mine claims)

Fee and Intent to Hold
\$1,550 Holding fee was paid
to the BLM in Lieu of annual
assessment work for years
2017.

Date
2016

Value
\$1,550


The name of and the address of the person who paid the fee is: Grefco Minerals, 36994 Summit Lake Rd. Burney, CA 96013 ATTN: Rocky Torgrimson

The owner of the claim is: Grefco Minerals

All monuments, claim posts, and claim notices are clearly in place on the mining claim.
State of California, County of Shasta. Subscribed and sworn to (or affirmed) before me on this 3rd day of August, 2016, by Rocky Torgrimson, proved to me on the basis of satisfactory evidence to be the person(s) who appeared before me.

Signature of Agent

Tanya Taylor
Notary Signature



RECEIPT # 3642513



OFFICIAL RECORDS OF
PINAL COUNTY RECORDER
VIRGINIA ROSS

When recorded mail to:

Grefco Minerals
36994 Summit Lake Rd
Burney, CA 96013

DATE/TIME: 08/09/2016 1207
FEE: \$15.00
PAGES: 2
FEE NUMBER: 2016-052554



(The above space reserved for recording information)

NOTICE OF FEE PAID
AND INTENT TO HOLD

DOCUMENT TITLE

RECEIVED
BLM AZ STATE OFFICE
2016 AUG 25 P 1:15
PHOENIX, ARIZONA

DO NOT DISCARD THIS PAGE. THIS COVER PAGE IS RECORDED AS PART OF YOUR DOCUMENT. THE CERTIFICATE OF RECORDATION WITH THE FEE NUMBER IN THE UPPER RIGHT CORNER IS THE PERMANENT REFERENCE NUMBER OF THIS DOCUMENT IN THE PINAL COUNTY RECORDER'S OFFICE.

Extremely Urgent

This envelope is for use with the following services:

UPS Next Day Air®
UPS Worldwide Express®
UPS 2nd Day Air®

Visit ups.com® or call **1-800-PICK-UPS**® (1-800-742-5877) to schedule a pickup or find a drop off location near you.

Domestic Shipments

- To qualify for the Letter rate, UPS Express Envelopes may only contain correspondence, urgent documents, and/or electronic media, and must weigh 8 oz. or less. UPS Express Envelopes containing items other than those listed or weighing more than 8 oz. will be billed by weight.

International Shipments

- The UPS Express Envelope may be used only for documents of no commercial value. Certain countries consider electronic media as documents. Visit ups.com/importexport to verify if your shipment is classified as a document.
- To qualify for the Letter rate, the UPS Express Envelope must weigh 8 oz. or less. UPS Express Envelopes weighing more than 8 oz. will be billed by weight.

Note: Express Envelopes are not recommended for shipments of electronic media containing sensitive personal information or breakable items. Do not send cash or cash equivalent.

Apply shipping documents on this side.

Do not use this envelope for:

UPS Ground
UPS Standard
UPS 3 Day Select®
UPS Worldwide Expedited®

DICALITE MINERALS CORP

36994 Summit Lake Rd
Burney, CA 96013

To

Bureau of Land Management
One North Central Ave., Ste. 800
Phoenix, AZ 85004-4427



100% Recycled fiber
80% Post-Consumer

International Shipping Notice — Carriage hereunder may be subject to the rules relating to liability and other terms and/or conditions established by the Convention for the Unification of Certain Rules Relating to International Carriage by Air (the "Warsaw Convention") and/or the Convention on the Contract for the International Carriage of Goods by Road (the "CMR Convention"). These commodities, technology or software were exported from the U.S. in accordance with the Export Administration Regulations. Diversion contrary to U.S. law prohibited.

010195101 1/10 IP United Parcel Service, Louisville, KY

United States Department of the Interior
Bureau of Land Management
 DIV OF LANDS, MINRLS & ENERGY
 ONE N CENTRAL AVE
 PHOENIX, AZ 85004 -4427
 Phone: 602-417-9200

Receipt

No: 3642513

Transaction #: 3746474	
Date of Transaction: 08/26/2016	
CUSTOMER:	
GREFCO MINERALS 36994 SUMMIT LAKE RD BURNEY, CA 96013-9636 US	

LINE #	QTY	DESCRIPTION	REMARKS	UNIT PRICE	TOTAL
1	1.00	LOCATABLE MINERALS / MINING CLAIMS- NOT NEW-UNADJUD, ONE AUTH NO. ONLY / MINING CLAIM MONEY RECEIVED CASES: AMC104033/\$3255.00	MAINT FEE 2017 - 21	- n/a -	3255.00
TOTAL:					\$3,255.00

PAYMENT INFORMATION			
1	AMOUNT:	3255.00	POSTMARKED: N/A
	TYPE:	CHECK	RECEIVED: 08/25/2016
	CHECK NO:	00130069	
	NAME:	GREFCO MINERAL INC 36994 SUMMIT LAKE RD BURNEY CA 96013-9636 US	

REMARKS

This receipt was generated by the automated BLM Collections and Billing System and is a paper representation of a portion of the official electronic record contained therein.

104033
 130722
 201588
 244339
 298908
 300364

**NOTICE OF FEE PAID
 AND INTENT TO HOLD**

Requested By:

Return To: Grefco Minerals
 36994 Summit Lake Rd.
 Burney, CA 96013

State Arizona County Pinal
 Mining District Pioneer Assessment Year 2016

I, the undersigned state: that certain fees required by law, were paid for the benefit of the following contiguous mining claims in the mining assessment year ending at noon on September 1, 2015.

Name of Claim Amended	Location		Record	Acres	Sec.	T	R	M	Original Location	
	Bk	Pg							Bk	Pg
Lit No. 4	AMC	104033	7	20.66	30	1S	12E	GSR	1006	958-959
Lit No. 5	AMC	104034		20.66	30	1S	12E	GSR	1006	960-961
Lit No. 11	AMC	104035		20.66	19	1S	12E	GSR	1006	962-963
Lit No. 19	AMC	104036	J	20.66	19	1S	12E	GSR	1006	964-965
Lit No. 8	AMC	130722	7	20.66	19	1S	12E	GSR	1061	642-643
Lit No. 18	AMC	130723	J	20.66	19	1S	12E	GSR	1061	640-641
Lit No. 9	AMC	201588	7	20.66	30	1S	12E	GSR	1170	191-192
Lit No. 10	AMC	201589	J	20.66	30	1S	12E	GSR	1170	193-194
Lit No. 3	AMC	244339	7	20.66	19	1S	12E	GSR	1307	933-934
Lit No. 15	AMC	244340		20.66	20	1S	12E	GSR	1307	935-936
Lit No. 16	AMC	244341	J	20.66	29	1S	12E	GSR	1307	937-938

(11 Lode Mine Claims)

Fee and Intent to Hold
\$1,705 Holding fee was paid
 to the BLM in Lieu of annual
 assessment work for years
2016.

Date
2015

PHILIP
 VALUE
\$ 1,705
 2015 AUG 18 P 3:07
 RECEIVED
 BLM ASSESSMENT OFFICE
 PHOENIX, ARIZONA


The name of and the address of the person who paid the fee is: Grefco Minerals, 36994 Summit Lake Rd. Burney, CA 96013 ATTN: Rocky Torgrimson

The owner of the claim is: Grefco Minerals

All monuments, claim posts, and claim notices are clearly in place on the mining claim. State of California, County of Shasta. Subscribed and sworn to (or affirmed) before me on this 21 day of July, 2015, by Tanya Taylor, Notary Public, proved to me on the basis of satisfactory evidence to be the person(s) who appeared before me.

Signature of Agent

Tanya Taylor
 Notary Signature



RECEIPT # 3370718

Ram



**OFFICIAL RECORDS OF
PINAL COUNTY RECORDER
VIRGINIA ROSS**

When recorded mail to:

**GREFCO MINERALS, INC
36994 SUMMIT LAKE RD
BURNEY, CA 96013**

**DATE/TIME: 07/30/2015 1311
FEE: \$15.00
PAGES: 2
FEE NUMBER: 2015-049360**



(The above space reserved for recording information)

**NOTICE OF FEE PAID
AND INTENT TO HOLD**

DOCUMENT TITLE

**DO NOT DISCARD THIS PAGE. THIS COVER PAGE IS RECORDED AS PART
OF YOUR DOCUMENT. THE CERTIFICATE OF RECORDATION WITH THE
FEE NUMBER IN THE UPPER RIGHT CORNER IS THE PERMANENT
REFERENCE NUMBER OF THIS DOCUMENT IN THE PINAL COUNTY
RECORDER'S OFFICE.**

**RECEIVED
BLM AREA OFFICE
2015 AUG 18 P 3:07
PHOENIX, ARIZONA**

NOTICE OF FEE PAID AND INTENT TO HOLD

Requested By:

Return To: Grefco Minerals
36994 Summit Lake Rd.
Burney, CA 96013

State Arizona County Pinal
Mining District Pioneer Assessment Year 2016

I, the undersigned state: that certain fees required by law were paid for the benefit of the following contiguous mining claims in the mining assessment year ending at noon on September 1, 2015.

Name of Claim Amended	BLM Location		BLM Record	Acres	Sec.	T	R	M	Original Location	
	Bk	Pg							Bk	Pg
Lit No. 1	AMC		298908	20.66	19, 20	1S	12E	GSR	1624	176
Lit No. 2	AMC		298909	20.66	19, 20	1S	12E	GSR	1624	179
Lit No. 6	AMC		298910	20.66	30	1S	12E	GSR	1624	185
Lit No. 7A	AMC		298911	20.66	19	1S	12E	GSR	1624	187
Lit No. 7B	AMC		298912	20.66	19	1S	12E	GSR	1624	189
Lit No. 7C	AMC		298913	20.66	19	1S	12E	GSR	1624	191
Lit No. 13	AMC		298914	20.66	30	1S	12E	GSR	1624	181
Lit No. 21	AMC		298915	20.66	19	1S	12E	GSR	1624	183
Lit No. 12	AMC		300364	20.66	30	1S	12E	GSR	1627	145
Lit No. 20	AMC		300365	20.66	30	1S	12E	GSR	1627	147

(10 Lode Mine claims)

Fee and Intent to Hold
\$1,550 Holding fee was paid
to the BLM in Lieu of annual
assessment work for years
2016.

Date
2015

Value
\$1,550


RECEIVED
BLM AZ STATE OFFICE
2015 AUG 18 P 3:07
PHOENIX ARIZONA

The name of and the address of the person who paid the fee is: Grefco Minerals, 36994 Summit Lake Rd. Burney, CA 96013 ATTN: Rocky Torgrimson
The owner of the claim is: Grefco Minerals

All monuments, claim posts, and claim notices are clearly in place on the mining claim.
State of California, County of Shasta. Subscribed and sworn to (or affirmed) before me on this 21 day of July, 2015, by Tanya Taylor, Notary Public proved to me on the basis of satisfactory evidence to be the person(s) who appeared before me.

Rocky Torgrimson
Signature of Agent

Tanya Taylor
Notary Signature



RECEIPT # 3370718



**OFFICIAL RECORDS OF
PINAL COUNTY RECORDER
VIRGINIA ROSS**

When recorded mail to:

**GREFCO MINERALS, INC
36994 SUMMIT LAKE RD
BURNEY, CA 96013**

DATE/TIME: 07/30/2015 1311
FEE: \$15.00
PAGES: 2
FEE NUMBER: 2015-049359



(The above space reserved for recording information)

**NOTICE OF FEE PAID
AND INTENT TO HOLD**

DOCUMENT TITLE

**DO NOT DISCARD THIS PAGE. THIS COVER PAGE IS RECORDED AS PART
OF YOUR DOCUMENT. THE CERTIFICATE OF RECORDATION WITH THE
FEE NUMBER IN THE UPPER RIGHT CORNER IS THE PERMANENT
REFERENCE NUMBER OF THIS DOCUMENT IN THE PINAL COUNTY
RECORDER'S OFFICE.**

**RECEIVED
PLM A RECORDERS OFFICE
2015 AUG 18 P 3:07
PHOENIX, ARIZONA**



August 13, 2015

Bureau of Land Management
One North Central Ave., Ste. 800
Phoenix, AZ 85004-4427

To Whom It May Concern:

Please change the mailing address for correspondence regarding the attached mining claims to:

Dicalite Minerals, Inc
36994 Summit Lake Rd.
Burney, CA 96013

Should you have any questions or comments, please contact me at 530-335-5451x102, or email rtorgrimson@dicalite.com

Best regards,

Rocky Torgrimson
Operations Manager

RECEIVED
BLM AZ STATE OFFICE
2015 AUG 18 P 3: 01
PHOENIX, ARIZONA

Dicalite Minerals Corp.
36994 Summit Lake Road, Burney, CA 96013
Ph (530) 335-5451 Fax (530) 335-5348

NOTICE OF FEE PAID AND INTENT TO HOLD

Requested By:

Return To: Grefco Minerals
36994 Summit Lake Rd.
Burney, CA 96013

State Arizona County Pinal
Mining District Pioneer Assessment Year 2016

I, the undersigned state: that certain fees required by law, were paid for the benefit of the following contiguous mining claims in the mining assessment year ending at noon on September 1, 2015.

Name of Claim	Amended Location		BLM Record	Acres	Sec.	T	R	M	Original Location	
	Bk	Pg							Bk	Pg
Lit No. 4	AMC	104033	7	20.66	30	1S	12E	GSR	1006	958-959
Lit No. 5	AMC	104034		20.66	30	1S	12E	GSR	1006	960-961
Lit No. 11	AMC	104035		20.66	19	1S	12E	GSR	1006	962-963
Lit No. 19	AMC	104036	J	20.66	19	1S	12E	GSR	1006	964-965
Lit No. 8	AMC	130722	7	20.66	19	1S	12E	GSR	1061	642-643
Lit No. 18	AMC	130723	J	20.66	19	1S	12E	GSR	1061	640-641
Lit No. 9	AMC	201588	7	20.66	30	1S	12E	GSR	1170	191-192
Lit No. 10	AMC	201589	J	20.66	30	1S	12E	GSR	1170	193-194
Lit No. 3	AMC	244339	7	20.66	19	1S	12E	GSR	1307	933-934
Lit No. 15	AMC	244340		20.66	20	1S	12E	GSR	1307	935-936
Lit No. 16	AMC	244341	J	20.66	29	1S	12E	GSR	1307	937-938

(11 Lode Mine Claims)

Fee and Intent to Hold
\$1,705 Holding fee was paid
to the BLM in Lieu of annual
assessment work for years
2016.

Date
2015

Value
\$1,705

RECEIVED
BLM AT BURNLEY OFFICE
2015 AUG 18 PM 3:07
PHOENIX, ARIZONA


The name of and the address of the person who paid the fee is: Grefco Minerals, 36994 Summit Lake Rd. Burney, CA 96013 ATTN: Rocky Torgrimson

The owner of the claim is: **Grefco Minerals**

All monuments, claim posts, and claim notices are clearly in place on the mining claim. State of California, County of Shasta. Subscribed and sworn to (or affirmed) before me on this 21 day of July, 2015, by Tanya Taylor, Notary Public, proved to me on the basis of satisfactory evidence to be the person(s) who appeared before me.

Signature of Agent

Tanya Taylor
Notary Signature





**OFFICIAL RECORDS OF
PINAL COUNTY RECORDER
VIRGINIA ROSS**

When recorded mail to:

**GREFCO MINERALS, INC
36994 SUMMIT LAKE RD
BURNEY, CA 96013**

DATE/TIME: 07/30/2015 1311
FEE: \$15.00
PAGES: 2
FEE NUMBER: 2015-049360



(The above space reserved for recording information)

**NOTICE OF FEE PAID
AND INTENT TO HOLD**

DOCUMENT TITLE

**DO NOT DISCARD THIS PAGE. THIS COVER PAGE IS RECORDED AS PART
OF YOUR DOCUMENT. THE CERTIFICATE OF RECORDATION WITH THE
FEE NUMBER IN THE UPPER RIGHT CORNER IS THE PERMANENT
REFERENCE NUMBER OF THIS DOCUMENT IN THE PINAL COUNTY
RECORDER'S OFFICE.**

RECEIVED
BLM AZ RECORDER'S OFFICE
2015 AUG 18 P 3:07
PHOENIX, ARIZONA

**NOTICE OF FEE PAID
AND INTENT TO HOLD**

Requested By:

Return To: **Grefco Minerals**
36994 Summit Lake Rd.
Burney, CA 96013

State Arizona County Pinal
Mining District Pioneer Assessment Year 2016

I, the undersigned state: that certain fees required by law were paid for the benefit of the following contiguous mining claims in the mining assessment year ending at noon on September 1, 2015.

Name of Claim Amended	BLM Location		BLM Record	Acres	Sec.	T	R	M	Original Location	
	Bk	Pg							Bk	Pg
Lit No. 1	AMC		298908	20.66	19, 20	1S	12E	GSR	1624	176
Lit No. 2	AMC		298909	20.66	19, 20	1S	12E	GSR	1624	179
Lit No. 6	AMC		298910	20.66	30	1S	12E	GSR	1624	185
Lit No. 7A	AMC		298911	20.66	19	1S	12E	GSR	1624	187
Lit No. 7B	AMC		298912	20.66	19	1S	12E	GSR	1624	189
Lit No. 7C	AMC		298913	20.66	19	1S	12E	GSR	1624	191
Lit No. 13	AMC		298914	20.66	30	1S	12E	GSR	1624	181
Lit No. 21	AMC		298915	20.66	19	1S	12E	GSR	1624	183
Lit No. 12	AMC		300364	20.66	30	1S	12E	GSR	1627	145
Lit No. 20	AMC		300365	20.66	30	1S	12E	GSR	1627	147

(10 Lode Mine claims)

Fee and Intent to Hold
\$1,550 Holding fee was paid
to the BLM in Lieu of annual
assessment work for years
2016.

Date
2015


RECEIVED
BLM AT STATE OFFICE
2015 AUG 18 P 07
PHOENIX, ARIZONA
Value \$1,550

The name of and the address of the person who paid the fee is: Grefco Minerals, 36994 Summit Lake Rd. Burney, CA 96013 ATTN: Rocky Torgrimson
The owner of the claim is: Grefco Minerals

All monuments, claim posts, and claim notices are clearly in place on the mining claim.
State of California, County of Shasta. Subscribed and sworn to (or affirmed) before me on this 21 day of July, 2015, by Tanya Taylor, Notary Public proved to me on the basis of satisfactory evidence to be the person(s) who appeared before me.

Signature of Agent

Tanya Taylor
Notary Signature





**OFFICIAL RECORDS OF
PINAL COUNTY RECORDER
VIRGINIA ROSS**

When recorded mail to:

**GREFCO MINERALS, INC
36994 SUMMIT LAKE RD
BURNEY, CA 96013**

DATE/TIME: 07/30/2015 1311
FEE: \$15.00
PAGES: 2
FEE NUMBER: 2015-049359



(The above space reserved for recording information)

**NOTICE OF FEE PAID
AND INTENT TO HOLD**

DOCUMENT TITLE

**DO NOT DISCARD THIS PAGE. THIS COVER PAGE IS RECORDED AS PART
OF YOUR DOCUMENT. THE CERTIFICATE OF RECORDATION WITH THE
FEE NUMBER IN THE UPPER RIGHT CORNER IS THE PERMANENT
REFERENCE NUMBER OF THIS DOCUMENT IN THE PINAL COUNTY
RECORDER'S OFFICE.**

**RECEIVED
DLM AZ RECORDER'S OFFICE
2015 AUG 18 P 3:01
PHOENIX, ARIZONA**

United States Department of the Interior
Bureau of Land Management
 LANDS/RECREATION & PLANNING
 ONE N CENTRAL AVE
 PHOENIX, AZ 85004 -2203
 Phone: 602-417-9200

Receipt

No: 3370718


Transaction #: 3468879	
Date of Transaction: 08/19/2015	
CUSTOMER:	
DICALITE MINERALS CORT 36994 SUMMIT LAKE RD BURNEY,CA 96013-9636 US	

LINE #	QTY	DESCRIPTION	REMARKS	UNIT PRICE	TOTAL
1	1.00	LOCATABLE MINERALS / MINING CLAIMS-NOT NEW-UNADJUD,ONE AUTH NO. ONLY / MINING CLAIM MONEY RECEIVED CASES: AMC104033/\$3255.00	MAINT FEE PYMNT (21) 2016	- n/a -	3255.00
TOTAL:					\$3,255.00

PAYMENT INFORMATION			
1	AMOUNT:	3255.00	POSTMARKED: 08/14/2015
	TYPE:	CHECK	RECEIVED: 08/18/2015
	CHECK NO:	00129514	
	NAME:	GREFCO MINERALS INC 36994 SUMMIT LAKE RD BURNEY CA 96013-9636 US	

REMARKS

This receipt was generated by the automated BLM Collections and Billing System and is a paper representation of a portion of the official electronic record contained therein.


 BY: RAM
 AUG 23 2015


8/19/2015

Dicalite Minerals Corp.
36994 Summit Lake Rd.
Burney, CA 96013
Attn: Rocky Torgerson

RECEIVED
BLM AZ STATE OFFICE

2015 AUG 18 P 3:06

PHOENIX, ARIZONA



7015 0640 0007 1662 0168



1000


85004

U.S. POSTAGE
PAID
BURNEY, CA
96013
AUG 14, 15
AMOUNT

\$7.45
00056454-09

RETURN RECEIPT
REQUESTED

BUREAU OF LAND MANAGEMENT
MINE CLAIMS
ONE NORTH CENTRAL AVE.
Suite 800
PHOENIX, AZ 85004-4427





Amc 104033
130722
201588
244339

Amc 298908
Amc 300364

NOTICE OF FEE PAID AND INTENT TO HOLD

DATE/TIME: 07/31/2014 1043
FEE: \$15.00
PAGES: 1
FEE NUMBER: 2014-044213



Requested By:

Return To: Grefco Minerals
36994 Summit Lake Rd.
Burney, CA 96013

State Arizona County Pinal
Mining District Pioneer Assessment Year 2015


I, the undersigned state: that certain fees required by law, were paid for the benefit of the following contiguous mining claims in the mining assessment year ending at noon on September 1, 2014.

Name of Claim	Location Amended		BLM Record	Location					Original Location
	Bk	Pg		Acres	Sec.	T	R	M	
Lit No. 4	AMC	104033	20	30	1S	12E	GSR	1006	958-959
Lit No. 5	AMC	104034	20	30	1S	12E	GSR	1006	960-961
Lit No. 11	AMC	104035	20	19	1S	12E	GSR	1006	962-963
Lit No. 19	AMC	104036	20	19	1S	12E	GSR	1006	964-965
Lit No. 8	AMC	130722	20	19	1S	12E	GSR	1061	642-643
Lit No. 18	AMC	130723	20	19	1S	12E	GSR	1061	640-641
Lit No. 9	AMC	201588	20	30	1S	12E	GSR	1170	191-192
Lit No. 10	AMC	201589	20	30	1S	12E	GSR	1170	193-194
Lit No. 3	AMC	244339	20	19	1S	12E	GSR	1307	933-934
Lit No. 15	AMC	244340	20	20	1S	12E	GSR	1307	935-936
Lit No. 16	AMC	244341	20	29	1S	12E	GSR	1307	937-938

(11 Claims)

\$1705

Fee and Intent to Hold ~~\$1,755~~ Holding fee was paid to the BLM in Lieu of annual assessment work for years 2015.



Date 2014

Value \$1,755 (Fee Increase)
1705

The name of and the address of the person who paid the fee is: Grefco Minerals, 36994 Summit Lake Rd. Burney, CA 96013 ATTN: Rocky Torgrimson

The owner of the claim is: Grefco Minerals

All monuments, claim posts, and claim notices are clearly in place on the mining claim.

State of California, County of Shasta. Subscribed and sworn to (or affirmed) before me on this 25th day of July, 2014, by Brooke Taylor, proved to me on the basis of satisfactory evidence to be the person(s) who appeared before me.

[Signature]
Signature of Agent


[Signature]
Notary Signature

PHOENIX, ARIZONA

2014 AUG 29 P 1:12

RECEIVED BLM AZ STATE OFFICE

NO. OF CLAIMS 11
AMOUNT \$1705.00
RECEIPT NO. 3119219
INIT. At



** BLM-ASO **




DATE/TIME: 07/31/2014 1043
FEE: \$15.00
PAGES: 1
FEE NUMBER: 2014-044212

NOTICE OF FEE PAID
AND INTENT TO HOLD

Requested By:

*Amc 298908
Amc 300364*

Return To: 
Grefco Minerals
36994 Summit Lake Rd.
Burney, CA 96013

State Arizona County Pinal
Mining District Pioneer Assessment Year 2015

I, the undersigned state: that certain fees required by law were paid for the benefit of the following contiguous mining claims in the mining assessment year ending at noon on September 1, 2014.


Name of Claim Amended	BLM		BLM					Original Location	
	Location	Record	Acres	Sec.	T	R	M	Bk	Pg
Lit No. 1	AMC	298908	20	19, 20	1S	12E	GSR	1624	176
Lit No. 2	AMC	298909	20	19, 20	1S	12E	GSR	1624	179
Lit No. 6	AMC	298910	20	30	1S	12E	GSR	1624	185
Lit No. 7A	AMC	298911	20	19	1S	12E	GSR	1624	187
Lit No. 7B	AMC	298912	20	19	1S	12E	GSR	1624	189
Lit No. 7C	AMC	298913	20	19	1S	12E	GSR	1624	191
Lit No. 13	AMC	298914	20	30	1S	12E	GSR	1624	181
Lit No. 21	AMC	298915	20	19	1S	12E	GSR	1624	183
Lit No. 12	AMC	300364	20	30	1S	12E	GSR	1627	145
Lit No. 20	AMC	300365	20	30	1S	12E	GSR	1627	147

(10 mine claims)

Fee and Intent to Hold
\$1,550 Holding fee was paid to the BLM in Lieu of annual assessment work for years 2015.

Date
2014

Value
\$1,550 (Fee Increase)




The name of and the address of the person who paid the fee is: Grefco Minerals, 36994 Summit Lake Rd. Burney, CA 96013 ATTN: Rocky Torgrimson

The owner of the claim is: Grefco Minerals

All monuments, claim posts, and claim notices are clearly in place on the mining claim.

State of California, County of Shasta. Subscribed and sworn to (or affirmed) before me on this 29th day of July, 2014, by Brooke Taylor, proved to me on the basis of satisfactory evidence to be the person(s) who appeared before me.



Signature of Agent




Notary Signature

PHOENIX, ARIZONA

2014 AUG 29 P 1:13

RECEIVED
BLM AZ STATE OFFICE




NO. OF CLAIMS 10
AMOUNT \$1550.00
RECEIPT NO. 3117219
INIT. CL/A


** BLM-ASO**

Grefco Minerals Inc.
36994 Summit Lake Rd.
Burney, CA 96013
Attn: Rocky Torgrimson

CERTIFIED MAIL™



7003 1010 0005 3612 4959



1000

85004

U.S. POSTAGE
PAID
BURNLEY, CA
96013
AUG 26, 14
AMOUNT

\$6.98

00056454-09

BUREAU OF LAND MANAGEMENT
ONE NORTH CENTRAL AVE.
Suite 800
PHOENIX, AZ 85004-4427

RETURN RECEIPT
REQUESTED

PHOENIX, ARIZONA
2014 AUG 29 P 1:14
RECEIVED BLM AZ STATE OFFICE



United States Department of the Interior
Bureau of Land Management
 LANDS/RECREATION & PLANNING
 ONE N CENTRAL AVE
 PHOENIX, AZ 85004 -2203
 Phone: 602-417-9200

Receipt

No: 3119219

Transaction #: 3211024		ENTERED INTO COMPUTER
Date of Transaction: 09/02/2014		
CUSTOMER:		SEP - 3 2014 <i>RS</i>
GREFCO MINERALS 36994 SUMMIT LAKE RD BURNEY, CA 96013-9636 US		

LINE #	QTY	DESCRIPTION	REMARKS	UNIT PRICE	TOTAL
1	1.00	LOCATABLE MINERALS / MINING CLAIMS-NOT NEW-UNADJUD, ONE AUTH NO. ONLY / MINING CLAIM MONEY RECEIVED CASES: AMC104033/\$3255.00	MAINT FEE PYMNT (21) 2015/ NOI (21) 2014	- n/a -	3255.00
TOTAL:					\$3,255.00

PAYMENT INFORMATION						
1	AMOUNT:	3255.00	POSTMARKED:	08/26/2014		
	TYPE:	CHECK	RECEIVED:	08/29/2014		
	CHECK NO:	128971				
	NAME:	GREFCO MINERALS INC 36994 SUMMIT LAKE RD BURNEY CA 96013-9636 US				

REMARKS

This receipt was generated by the automated BLM Collections and Billing System and is a paper representation of a portion of the official electronic record contained therein.

AMC 300364
 AMC 104033
 AMC 130722
 AMC 201588
 AMC 244339
 AMC 298908

**NOTICE OF FEE PAID
 AND INTENT TO HOLD**

Requested By:

Return To: Grefco Minerals
 36994 Summit Lake Rd.
 Burney, CA 96013

State Arizona County Pinal
 Mining District Pioneer Assessment Year 2014

I, the undersigned state: that certain fees required by law, were paid for the benefit of the following contiguous mining claims in the mining assessment year ending at noon on September 1, 2013.

Name of Claim Amended	Location		Record	Acres	Sec.	T	R	M	Original Location	
	Bk	Pg							Bk	Pg
Lit No. 4	AMC	104033	20	30	1S	12E	GSR	1006	958-959	
Lit No. 5	AMC	104034	20	30	1S	12E	GSR	1006	960-961	
Lit No. 11	AMC	104035	20	19	1S	12E	GSR	1006	962-963	
Lit No. 19	AMC	104036	20	19	1S	12E	GSR	1006	964-965	
Lit No. 8	AMC	130722	20	19	1S	12E	GSR	1061	642-643	
Lit No. 18	AMC	130723	20	19	1S	12E	GSR	1061	640-641	
Lit No. 9	AMC	201588	20	30	1S	12E	GSR	1170	191-192	
Lit No. 10	AMC	201589	20	30	1S	12E	GSR	1170	193-194	
Lit No. 3	AMC	244339	20	19	1S	12E	GSR	1307	933-934	
Lit No. 15	AMC	244340	20	20	1S	12E	GSR	1307	935-936	
Lit No. 16	AMC	244341	20	29	1S	12E	GSR	1307	937-938	

(11 Claims)

Fee and Intent to Hold
\$1,540 Holding fee was paid
 to the BLM in Lieu of annual
 assessment work for years
2014.

Date
2013


Value
\$ 1,540

The name of and the address of the person who paid the fee is: Grefco Minerals, 36994 Summit Lake Rd. Burney, CA 96013 ATTN: Rocky Torgrimson

The owner of the claim is: Grefco Minerals

All monuments, claim posts, and claim notices are clearly in place on the mining claim.

State of California, County of Shasta. Subscribed and sworn to (or affirmed) before me on this 30th day of JULY, 2013, by Kurt D. Ronquist, proved to me on the basis of satisfactory evidence to be the person(s) who appeared before me.


 Signature of Agent


 Notary Signature



RECEIVED
 BLM AZ STATE OFFICE
 2013 AUG 29 P 3:16
 PHOENIX, ARIZONA

**NOTICE OF FEE PAID
AND INTENT TO HOLD**

Requested By:

Return To: Grefco Minerals
36994 Summit Lake Rd.
Burney, CA 96013

State Arizona County Pinal
Mining District Pioneer Assessment Year 2014

I, the undersigned state: that certain fees required by law were paid for the benefit of the following contiguous mining claims in the mining assessment year ending at noon on September 1, 2013.

Name of Claim Amended	BLM		Acres	Sec.	T	R	M	Original Location	
	Location	Record						Bk	Pg
Lit No. 1	AMC	298908	20	19, 20	1S	12E	GSR	1624	176
Lit No. 2	AMC	298909	20	19, 20	1S	12E	GSR	1624	179
Lit No. 6	AMC	298910	20	30	1S	12E	GSR	1624	185
Lit No. 7A	AMC	298911	20	19	1S	12E	GSR	1624	187
Lit No. 7B	AMC	298912	20	19	1S	12E	GSR	1624	189
Lit No. 7C	AMC	298913	20	19	1S	12E	GSR	1624	191
Lit No. 13	AMC	298914	20	30	1S	12E	GSR	1624	181
Lit No. 21	AMC	298915	20	19	1S	12E	GSR	1624	183
Lit No. 12	AMC	300364	20	30	1S	12E	GSR	1627	145
Lit No. 20	AMC	300365	20	30	1S	12E	GSR	1627	147

(10 mine claims)

Fee and Intent to Hold
\$1,400 Holding fee was paid
to the BLM in Lieu of annual
assessment work for years
2014.

Date
2013

Value
\$1,400

The name of and the address of the person who paid the fee is: Grefco Minerals, 36994 Summit Lake Rd. Burney, CA 96013 ATTN: Rocky Torgrimson

The owner of the claim is: Grefco Minerals

All monuments, claim posts, and claim notices are clearly in place on the mining claim. State of California, County of Shasta. Subscribed and sworn to (or affirmed) before me on this 30th day of July, 2013, by Kurt D. Ronquist, proved to me on the basis of satisfactory evidence to be the person(s) who appeared before me.

Signature of Agent

Notary Signature



PHOENIX
2013 AUG 20 3:16
RECEIVED
STATE OFFICE

United States Department of the Interior
Bureau of Land Management
 LANDS/RECREATION & PLANNING
 ONE N CENTRAL AVE
 PHOENIX, AZ 85004 -2203
 Phone: 602-417-9200

Receipt

No: 2869644

Transaction #: 2955609	
Date of Transaction: 08/29/2013	
CUSTOMER:	
GREFCO MINERALS 36994 SUMMIT LAKE RD BURNEY, CA 96013-9636 US	

LINE #	QTY	DESCRIPTION	REMARKS	UNIT PRICE	TOTAL
1	1.00	LOCATABLE MINERALS / MINING CLAIMS- NOT NEW-UNADJUD, ONE AUTH NO. ONLY / MINING CLAIM MONEY RECEIVED CASES: AMC104033/\$2940.00	2014 MAINT (21)	- n/a -	2940.00
TOTAL:					\$2,940.00

PAYMENT INFORMATION					
1	AMOUNT:	2940.00	POSTMARKED:	08/26/2013	
	TYPE:	CHECK	RECEIVED:	08/29/2013	
	CHECK NO:	128420			
	NAME:	GREFCO MINERALS INC 36994 SUMMIT LAKE RD BURNEY CA 96013-9636 US			

REMARKS

This receipt was generated by the automated BLM Collections and Billing System and is a paper representation of a portion of the official electronic record contained therein.

AMC 104033
 AMC 130722
 AMC 201588
 AMC 244339
 AMC 298908
 AMC 300364

**NOTICE OF FEE PAID
 AND INTENT TO HOLD**

Requested By:

Return To: Grefco Minerals
 36994 Summit Lake Rd.
 Burney, CA 96013

State Arizona County Pinal
 Mining District Pioneer Assessment Year 2013

I, the undersigned state: that certain fees required by law were paid for the benefit of the following contiguous mining claims in the mining assessment year ending at noon on September 1, 2012.

Name of Claim Amended	BLM		Original				Location	
	Location	Record	Sec.	T	R	M	Bk	Pg
Lit No. 1	AMC	298908	19, 20	1S	12E	GSR	1624	176
Lit No. 2	AMC	298909	19, 20	1S	12E	GSR	1624	179
Lit No. 6	AMC	298910	30	1S	12E	GSR	1624	185
Lit No. 7A	AMC	298911	19	1S	12E	GSR	1624	187
Lit No. 7B	AMC	298912	19	1S	12E	GSR	1624	189
Lit No. 7C	AMC	298913	19	1S	12E	GSR	1624	191
Lit No. 13	AMC	298914	30	1S	12E	GSR	1624	181
Lit No. 21	AMC	298915	19	1S	12E	GSR	1624	183
Lit No. 12	AMC	300364	30	1S	12E	GSR	1627	145
Lit No. 20	AMC	300365	30	1S	12E	GSR	1627	147

(10 mine claims)


Fee and Intent to Hold \$1,400 Holding fee was paid to the BLM in Lieu of annual assessment work for years 2013.
 Date 2012 Value \$1,400

The name of and the address of the person who paid the fee is: Grefco Minerals, 36994 Summit Lake Rd. Burney, CA 96013 ATTN: Rocky Torgrimson
 The owner of the claim is: Grefco Minerals

All monuments, claim posts, and claim notices are clearly in place on the mining claim.
 State of California, County of Shasta. Subscribed and sworn to (or affirmed) before me on this 31 day of July, 2012, by Kurt D Ronquist, proved to me on the basis of satisfactory evidence to be the person(s) who appeared before me.

[Signature]
 Signature of Agent

[Signature]
 Notary Signature



RECEIVED
 CLM STATE OFFICE
 2012 AUG 20 A 10:36
 PINAL COUNTY, ARIZONA

8/24/2012 TS
ENTERED INTO COMPUTER

NO. OF CLAIMS 21
 AMOUNT \$2940.00
 RECEIPT NO. 21035513
 INIT. *[Signature]*
 ** BLM-ASO**

NOTICE OF FEE PAID AND INTENT TO HOLD

Requested By:

Return To: Grefco Minerals
36994 Summit Lake Rd.
Burney, CA 96013

State Arizona County Pinal
Mining District Pioneer Assessment Year 2013

I, the undersigned state: that certain fees required by law, were paid for the benefit of the following contiguous mining claims in the mining assessment year ending at noon on September 1, 2012.

	Amended		BLM				Original	
	Location	Record	Sec.	T	R	M	Location	Pg
	Bk	Pg					Bk	Pg
Lit No. 4	AMC	104033	30	1S	12E	GSR	1006	958-959
Lit No. 5	AMC	104034	30	1S	12E	GSR	1006	960-961
Lit No. 11	AMC	104035	19	1S	12E	GSR	1006	962-963
Lit No. 19	AMC	104036	19	1S	12E	GSR	1006	964-965
Lit No. 8	AMC	130722	19	1S	12E	GSR	1061	642-643
Lit No. 18	AMC	130723	19	1S	12E	GSR	1061	640-641
Lit No. 9	AMC	201588	30	1S	12E	GSR	1170	191-192
Lit No. 10	AMC	201589	30	1S	12E	GSR	1170	193-194
Lit No. 3	AMC	244339	19	1S	12E	GSR	1307	933-934
Lit No. 15	AMC	244340	20	1S	12E	GSR	1307	935-936
Lit No. 16	AMC	244341	29	1S	12E	GSR	1307	937-938

(11 Claims)

Fee and Intent to Hold
\$1,540 Holding fee was paid
to the BLM in Lieu of annual
assessment work for years
2013.

Date
2012

Value
\$ 1,540

The name of and the address of the person who paid the fee is: Grefco Minerals, 36994 Summit Lake Rd. Burney, CA 96013 ATTN: Rocky Torgrimson

The owner of the claim is: Grefco Minerals

All monuments, claim posts, and claim notices are clearly in place on the mining claim.

State of California, County of Shasta. Subscribed and sworn to (or affirmed) before me on this 31 day of July, 2012, by Kurt D Ronquist, proved to me on the basis of satisfactory evidence to be the person(s) who appeared before me.

Signature of Agent



Notary Signature

KDR

RECEIVED
 HAZ STONE OFFICE
 AUG 20 A 10:36
 PHOENIX, ARIZONA

United States Department of the Interior
Bureau of Land Management
 LANDS/RECREATION & PLANNING
 ONE N CENTRAL AVE
 PHOENIX, AZ 85004 -2203
 Phone: 602-417-9200

Receipt

No: 2635513

Transaction #: 2716085	
Date of Transaction: 08/21/2012	
CUSTOMER:	
GREFCO MINERALS 36994 SUMMIT LAKE RD BURNEY,CA 96013-9636 US	

LINE #	QTY	DESCRIPTION	REMARKS	UNIT PRICE	TOTAL
1	1.00	LOCATABLE MINERALS / MINING CLAIMS-NOT NEW-UNADJUD,ONE AUTH NO. ONLY / MINING CLAIM MONEY RECEIVED CASES: AMC298908/\$2940.00	MAINT FEE PYMNT (21) 2013	- n/a -	2940.00
TOTAL:					\$2,940.00

PAYMENT INFORMATION			
1	AMOUNT:	2940.00	POSTMARKED: N/A
	TYPE:	CHECK	RECEIVED: 08/20/2012
	CHECK NO:	127990	
	NAME:	GREFCO MINERALS 36994 SUMMIT LAKE RD BURNEY CA 96013-9636 US	

REMARKS

This receipt was generated by the automated BLM Collections and Billing System and is a paper representation of a portion of the official electronic record contained therein.

AMC 300364
 AMC 104033
 AMC 130722
 AMC 201588
 AMC 244339
 AMC 298908

**NOTICE OF FEE PAID
 AND INTENT TO HOLD**

Requested By:

Return To: Grecco Minerals
 36994 Summit Lake Rd.
 Burney, CA 96013

State Arizona County Pinal
 Mining District Pioneer Assessment Year 2012

I, the undersigned state: that certain fees required by law, were paid for the benefit of the following contiguous mining claims in the mining assessment year ending at noon on September 1, 2011.

Name of Claim Amended	BLM		Sec.	T	R	M	Original	
	Location	Record					Location	Pg
	Bk	Pg					Bk	Pg
Lit No. 4	AMC	104033	30	1S	12E	GSR	1006	958-959
Lit No. 5	AMC	104034	30	1S	12E	GSR	1006	960-961
Lit No. 11	AMC	104035	19	1S	12E	GSR	1006	962-963
Lit No. 19	AMC	104036	19	1S	12E	GSR	1006	964-965
Lit No. 8	AMC	130722	19	1S	12E	GSR	1061	642-643
Lit No. 18	AMC	130723	19	1S	12E	GSR	1061	640-641
Lit No. 9	AMC	201588	30	1S	12E	GSR	1170	191-192
Lit No. 10	AMC	201589	30	1S	12E	GSR	1170	193-194
Lit No. 3	AMC	244339	19	1S	12E	GSR	1307	933-934
Lit No. 15	AMC	244340	20	1S	12E	GSR	1307	935-936
Lit No. 16	AMC	244341	29	1S	12E	GSR	1307	937-938

(11 mine claims)


Fee and Intent to Hold Date
\$1,540 Holding fee was paid 2011
 to the BLM in Lieu of annual Value
 assessment work for years **\$1,540**
2012.


The name of and the address of the person who paid the fee is: Grecco Minerals, 36994 Summit Lake Rd. Burney, CA 96013 ATTN: Rocky Torgrimson

The owner of the claim is: **Grecco Minerals**

All monuments, claim posts, and claim notices are clearly in place on the mining claim.

State of California, County of Shasta. Subscribed and sworn to (or affirmed) before me on this 8th day of July, 2011, by Kurt D. Ronquist, proved to me on the basis of satisfactory evidence to be the person(s) who appeared before me.


 Signature of Agent


 Notary Signature

AUG 25 2011
 cm



RECEIVED
 BLM AZ STATE OFFICE
 PINAL COUNTY ARIZONA
 2011 AUG 17 A 8:06
 NO. OF CLAIMS 11
 AMOUNT 2400.00
 RECEIPT NO. 240114
 INIT. SR
 BLM-ASO

NOTICE OF FEE PAID AND INTENT TO HOLD

Requested By:

Return To: Grefco Minerals
36994 Summit Lake Rd.
Burney, CA 96013

State Arizona County Pinal
Mining District Pioneer Assessment Year 2012

I, the undersigned state: that certain fees required by law were paid for the benefit of the following contiguous mining claims in the mining assessment year ending at noon on September 1, 2011.

Name of Claim Amended	BLM		BLM				Original	
	Location	Record	Sec.	T	R	M	Location	Pg
	Bk	Pg					Bk	
Lit No. 1	AMC	298908	19, 20	1S	12E	GSR	1624	176
Lit No. 2	AMC	298909	19, 20	1S	12E	GSR	1624	179
Lit No. 6	AMC	298910	30	1S	12E	GSR	1624	185
Lit No. 7A	AMC	298911	19	1S	12E	GSR	1624	187
Lit No. 7B	AMC	298912	19	1S	12E	GSR	1624	189
Lit No. 7C	AMC	298913	19	1S	12E	GSR	1624	191
Lit No. 13	AMC	298914	30	1S	12E	GSR	1624	181
Lit No. 21	AMC	✓ 298915	19	1S	12E	GSR	1624	183
Lit No. 12	AMC	300364	30	1S	12E	GSR	1627	145
Lit No. 20	AMC	✓ 300365	30	1S	12E	GSR	1627	147

(10 mine claims)

Fee and Intent to Hold
\$1,400 Holding fee was paid
to the BLM in Lieu of annual
assessment work for years
2012.

Date
2011

Value
\$1,400

The name of and the address of the person who paid the fee is: Grefco Minerals, 36994 Summit Lake Rd. Burney, CA 96013 ATTN: Rocky Torgrimson

The owner of the claim is: **Grefco Minerals**

All monuments, claim posts, and claim notices are clearly in place on the mining claim. .
State of California, County of Shasta. Subscribed and sworn to (or affirmed) before me on this 8th day of
July, 2011, by Kurt D Ronquist, proved to me on the basis of satisfactory
evidence to be the person(s) who appeared before me.

Signature of Agent

Notary Signature



RECEIVED
BLM AZ STATE OFFICE
DENIX, ARIZONA
2011 AUG 17 A 8:06

2

When recorded return to:
GREFCO MINERALS
36994 SUMMIT LAKE RD
BURNEY CA 96013



**OFFICIAL RECORDS OF
PINAL COUNTY RECORDER
LAURA DEAN-LYTL**

DATE/TIME: 07/20/2011 1200
FEE: \$17.00
PAGES: 2
FEE NUMBER: 2011-059935



NOTICE OF FEE PAID & INTENT TO HOLD

(The above space reserved for recording information)

DOCUMENT TITLE

RECEIVED
BLM AZ STATE OFFICE
2011 AUG 17 A 8:06
PHOENIX, ARIZONA

DO NOT DISCARD THIS PAGE. THIS COVER PAGE IS RECORDED AS PART OF YOUR DOCUMENT. THE CERTIFICATE OF RECORDATION WITH THE FEE NUMBER IN THE UPPER RIGHT CORNER IS THE PERMANENT REFERENCE NUMBER OF THIS DOCUMENT IN THE PINAL COUNTY RECORDER'S OFFICE.

2

When recorded return to:
GREFCO MINERALS
36994 SUMMIT LAKE RD
BURNEY CA 96013



**OFFICIAL RECORDS OF
PINAL COUNTY RECORDER
LAURA DEAN-LYTTLE**

DATE/TIME: 07/20/2011 1200
FEE: \$17.00
PAGES: 2
FEE NUMBER: 2011-059936



NOTICE OF FEE PAID & INTENT TO HOLD
(The above space reserved for recording information)


DOCUMENT TITLE

RECEIVED
BLM AZ STATE OFFICE
2011 AUG 17 A 8:06
PHOENIX, ARIZONA

DO NOT DISCARD THIS PAGE. THIS COVER PAGE IS RECORDED AS PART OF YOUR DOCUMENT. THE CERTIFICATE OF RECORDATION WITH THE FEE NUMBER IN THE UPPER RIGHT CORNER IS THE PERMANENT REFERENCE NUMBER OF THIS DOCUMENT IN THE PINAL COUNTY RECORDER'S OFFICE.

Dicalite Minerals Corp.
36994 Summit Lake Rd.
Burney, CA 96013
Attn: Rocky Torgrimson

CERTIFIED MAIL™



7004 1350 0002 9169 6191



U.S. POSTAGE
PAID
BURNEY, CA
96013
AUG 11, 11
AMOUNT

\$6.23

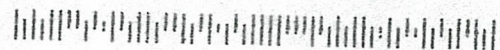
00056454-06

1000
585004

PHOENIX, AZ 85004
SAT 13 AUG 2011 AM

ARIZONA

**BUREAU OF LAND MANAGEMENT
ONE NORTH CENTRAL AVE.
Suite 800
PHOENIX, AZ 85004-4427**



United States Department of the Interior

Bureau of Land Management

LANDS/RECREATION & PLANNING

ONE N CENTRAL AVE

PHOENIX, AZ 85004 -2203

Phone: 602-417-9200

Receipt

No:

2407114

Transaction #: 2482390	
Date of Transaction: 08/17/2011	
CUSTOMER:	
GREFCO MINERALS 36994 SUMMIT LAKE RD BURNEY, CA 96013-9636 US	

LINE #	QTY	DESCRIPTION	REMARKS	UNIT PRICE	TOTAL
1	1.00	LOCATABLE MINERALS / MINING CLAIMS-NOT NEW-UNADJUD, ONE AUTH NO. ONLY / MINING CLAIM MONEY RECEIVED CASES: AMC104033/\$2940.00	MAINT-21	- n/a -	2940.00
TOTAL:					\$2,940.00

PAYMENT INFORMATION					
1	AMOUNT:	2940.00	POSTMARKED:	08/11/2011	
	TYPE:	CHECK	RECEIVED:	08/17/2011	
	CHECK NO:	127439			
	NAME:	GREFCO MINERALS INC 36994 SUMMIT LAKE RD BURNEY CA 96013-9636 US			

REMARKS

This receipt was generated by the automated BLM Collections and Billing System and is a paper representation of a portion of the official electronic record contained therein.

Receipt 2193776

AMC 104033
AMC 130722
AMC 201588
AMC 244339
AMC 298908
AMC 300364

Dicalite™

Rocky Torgimson

Operations Manager

Dicalite - Grefco - Dicapert - Noble

Dicalite Mineral Corp.
36994 Summit Lake Road
Burney, CA 96013

Phone: (530) 335-5451 ext. 102
Fax: (530) 335-5348
rtorgimson@dicalite-dicapert.com

www.grefco.com

NOTICE OF FEE PAID AND INTENT TO HOLD

Requested By:

Return To: Grefco Minerals
36994 Summit Lake Rd.
Burney, CA 96013

State Arizona County Pinal
Mining District Pioneer Assessment Year 2011

I, the undersigned state: that certain fees required by law, were paid for the benefit of the following contiguous mining claims in the mining assessment year ending at noon on September 1, 2010.

Name of Claim	Amended		BLM	Location			Original	
	Bk	Pg		Record	Sec.	T	R	M
Lit No. 4	AMC	104033	30	1S	12E	GSR	1006	958-959
Lit No. 5	AMC	104034	30	1S	12E	GSR	1006	960-961
Lit No. 11	AMC	104035	19	1S	12E	GSR	1006	962-963
Lit No. 19	AMC	104036	19	1S	12E	GSR	1006	964-965
Lit No. 8	AMC	130722	19	1S	12E	GSR	1061	642-643
Lit No. 18	AMC	130723	19	1S	12E	GSR	1061	640-641
Lit No. 9	AMC	201588	30	1S	12E	GSR	1170	191-192
Lit No. 10	AMC	201589	30	1S	12E	GSR	1170	193-194
Lit No. 3	AMC	244339	19	1S	12E	GSR	1307	933-934
Lit No. 15	AMC	244340	20	1S	12E	GSR	1307	935-936
Lit No. 16	AMC	244341	29	1S	12E	GSR	1307	937-938
Lit No. 1	AMC	298908	19, 20	1S	12E	GSR	1624	176
Lit No. 2	AMC	298909	19, 20	1S	12E	GSR	1624	179
Lit No. 6	AMC	298910	30	1S	12E	GSR	1624	185
Lit No. 7A	AMC	298911	19	1S	12E	GSR	1624	187
Lit No. 7B	AMC	298912	19	1S	12E	GSR	1624	189
Lit No. 7C	AMC	298913	19	1S	12E	GSR	1624	191

Fee and Intent to Hold
\$2,380 Holding fee was paid
to the BLM in Lieu of annual
assessment work for years
2011.

Date
2010

Value
\$ 2,380


The name of and the address of the person who paid the fee is: Grefco Minerals, 36994 Summit Lake Rd. Burney, CA 96013 ATTN: Rocky Torgrimson

The owner of the claim is: Grefco Minerals

All monuments, claim posts, and claim notices are clearly in place on the mining claim.

State of California, County of Shasta. Subscribed and sworn to (or affirmed) before me on this 29 day of July, 2010, by Rocky Torgrimson, proved to me on the basis of satisfactory evidence to be the person(s) who appeared before me.

Signature of Agent



Notary Signature

RECEIVED
 COUNTY CLERK'S OFFICE
 YUBA COUNTY, ARIZONA
 2010 AUG 18 A 10:21

NO. OF CLAIMS
AMOUNT
RECEIPT NO.
INIT.

(17 + 21)
\$2940.00 / 21 claims
[Signature]

**NOTICE OF FEE PAID
AND INTENT TO HOLD**

Requested By:

Return To: Grefco Minerals
36994 Summit Lake Rd.
Burney, CA 96013

State Arizona County Pinal
Mining District Pioneer Assessment Year 2011

I, the undersigned state: that certain fees required by law were paid for the benefit of the following contiguous mining claims in the mining assessment year ending at noon on September 1, 2010.

Name of Claim	Amended BLM Location Record		Sec.	T	R	M	Original Location	
	Bk	Pg					Bk	Pg
Lit No. 13	AMC	298914	30	1S	12E	GSR	1624	181
Lit No. 21	AMC	298915	19	1S	12E	GSR	1624	183
Lit No. 12	AMC	300364	30	1S	12E	GSR	1627	145
Lit No. 20	AMC	300365	30	1S	12E	GSR	1627	147

Fee and Intent to Hold
\$ 560 Holding fee was paid
to the BLM in Lieu of annual
assessment work for years
2011.


4

Date
2010

Value
\$ 560

The name of and the address of the person who paid the fee is: Grefco Minerals, 36994 Summit Lake Rd. Burney, CA 96013 ATTN: Rocky Torgrimson
The owner of the claim is: Grefco Minerals

All monuments, claim posts, and claim notices are clearly in place on the mining claim.
State of California, County of Shasta. Subscribed and sworn to (or affirmed) before me on this 29 day of July, 2010, by Rocky Torgrimson, proved to me on the basis of satisfactory evidence to be the person(s) who appeared before me.



Signature of Agent





Notary Signature

RECEIVED
PLM&A STATE OFFICE
2010 AUG 18 A 10: 23
PHOENIX, ARIZONA

NO. OF CLAIMS 4 of 21
Total AMOUNT \$ 2940.00 see pg. 1
RECEIPT NO. 2193776
INIT. [Signature]

United States Department of the Interior
Bureau of Land Management
 LANDS/RECREATION & PLANNING
 ONE N CENTRAL AVE
 PHOENIX, AZ 85004 -2203
 Phone:

Receipt

No: 2193776

Transaction #: 2263586	
Date of Transaction: 08/18/2010	
CUSTOMER:	GREFCO MINERALS 36994 SUMMIT LAKE RD ✓ BURNEY, CA 96013-9636 US

LINE #	QTY	DESCRIPTION	REMARKS	UNIT PRICE	TOTAL
1	1.00	LOCATABLE MINERALS / MINING CLAIMS- NOT NEW-UNADJUD, ONE AUTH NO. ONLY / MINING CLAIM MONEY RECEIVED ✓ CASES: AMC104033/\$2940.00	2011 MAINT (21)	- n/a -	2940.00
TOTAL:					\$2,940.00

PAYMENT INFORMATION					
1	AMOUNT:	2940.00	POSTMARKED:	N/A	
	TYPE:	CHECK	RECEIVED:	08/18/2010	
	CHECK NO:	126981			
	NAME:	GREFCO MINERALS 36994 SUMMIT LAKE RD BURNEY CA 96013-9636 US			

REMARKS	

This receipt was generated by the automated BLM Collections and Billing System and is a paper representation of a portion of the official electronic record contained therein.

AMC 104033
 130722
 201588
 244339
298908
 280364

**NOTICE OF FEE PAID
 AND INTENT TO HOLD**

Requested By:

Return To: Grefco Minerals
 36994 Summit Lake Rd.
 Burney, CA 96013

State Arizona County Pinal
 Mining District Pioneer Assessment Year 2010

I, the undersigned state: that certain fees required by law, were paid for the benefit of the following contiguous mining claims in the mining assessment year ending at noon on September 1, 2009.

Name of Claim Amended	BLM Location Record			Original Location			Bk	Pg
	Bk	Pg	Sec.	T	R	M		
Lit No. 4	AMC	104033	30	1S	12E	GSR	1006	958-959
Lit No. 5	AMC	104034	30	1S	12E	GSR	1006	960-961
Lit No. 11	AMC	104035	19	1S	12E	GSR	1006	962-963
Lit No. 19	AMC	104036	19	1S	12E	GSR	1006	964-965
Lit No. 8	AMC	130722	19	1S	12E	GSR	1061	642-643
Lit No. 18	AMC	130723	19	1S	12E	GSR	1061	640-641
Lit No. 9	AMC	201588	30	1S	12E	GSR	1170	191-192
Lit No. 10	AMC	201589	30	1S	12E	GSR	1170	193-194
Lit No. 3	AMC	244339	19	1S	12E	GSR	1307	933-934
Lit No. 15	AMC	244340	20	1S	12E	GSR	1307	935-936
Lit No. 16	AMC	244341	29	1S	12E	GSR	1307	937-938
Lit No. 1	AMC	298908	19, 20	1S	12E	GSR	1624	176
Lit No. 2	AMC	298909	19, 20	1S	12E	GSR	1624	179
Lit No. 6	AMC	298910	30	1S	12E	GSR	1624	185
Lit No. 7A	AMC	298911	19	1S	12E	GSR	1624	187
Lit No. 7B	AMC	298912	19	1S	12E	GSR	1624	189
Lit No. 7C	AMC	298913	19	1S	12E	GSR	1624	191

Fee and Intent to Hold
\$2,380 Holding fee was paid
 to the BLM in Lieu of annual
 assessment work for years
2010.

Date
2009

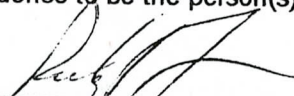
Value
\$ 2,380.

RECEIVED
 BLM AZ STATE OFFICE
 2009 AUG 25 AM 10:21
 PIONEER, ARIZONA

The name of and the address of the person who paid the fee is: Grefco Minerals, 36994 Summit Lake Rd. Burney, CA 96013 ATTN: Rocky Torgrimson

The owner of the claim is: Grefco Minerals

All monuments, claim posts, and claim notices are clearly in place on the mining claim. State of California, County of Shasta. Subscribed and sworn to (or affirmed) before me on this 13th day of August, 2009, by Rocky Torgrimson, proved to me on the basis of satisfactory evidence to be the person(s) who appeared before me.


 Signature of Agent




 Notary Signature



809896

NOTICE OF FEE PAID AND INTENT TO HOLD

Requested By:

Return To: Grefco Minerals
36994 Summit Lake Rd.
Burney, CA 96013

State Arizona County Pinal
Mining District Pioneer Assessment Year 2010

I, the undersigned state: that certain fees required by law were paid for the benefit of the following contiguous mining claims in the mining assessment year ending at noon on September 1, 2009.

Name of Claim Amended	BLM Location		BLM Record	Sec.	T	R	M	Original Location	
	Bk	Pg						Bk	Pg
✓ Lit No. 13	AMC		298914	30	1S	12E	GSR	1624	181
✓ Lit No. 21	AMC		298915	19	1S	12E	GSR	1624	183
✓ Lit No. 12	AMC		300364	30	1S	12E	GSR	1627	145
✓ Lit No. 20	AMC		300365	30	1S	12E	GSR	1627	147

Fee and Intent to Hold
\$ 560 Holding fee was paid
to the BLM in Lieu of annual
assessment work for years
2010.


Date
2009

Value
\$ 560


The name of and the address of the person who paid the fee is: Grefco Minerals, 36994 Summit Lake Rd. Burney, CA 96013 ATTN: Rocky Torgrimson
The owner of the claim is: Grefco Minerals

All monuments, claim posts, and claim notices are clearly in place on the mining claim.

State of California, County of Shasta. Subscribed and sworn to (or affirmed) before me on this 13th day of August, 2009, by Rocky Torgrimson, proved to me on the basis of satisfactory evidence to be the person(s) who appeared before me.


Signature of Agent


Notary Signature



RECEIVED
BLM AZ DIST OFFICE
2009 AUG 25 A 8:21
PUEBLO, ARIZONA

United States Department of the Interior
Bureau of Land Management
 BUSINESS & SUPPORT SVCS DIV
 ONE N CENTRAL AVE SUITE 800
 PHOENIX, AZ 85004 -4427
 Phone: (602) 417-9200

Receipt

No: 1986472

Transaction #: 2050631	
Date of Transaction: 08/25/2009	
CUSTOMER:	GREFCO MINERALS 36994 SUMMIT LAKE RD BURNEY, CA 96013-9636 US

LINE #	QTY	DESCRIPTION	REMARKS	UNIT PRICE	TOTAL
1	2.00	LOCATABLE MINERALS / MINING CLAIMS-NOT NEW-UNADJUD, ONE AUTH NO. ONLY / MINING CLAIM MONEY RECEIVED CASES: AMC104033/\$2380.00, AMC298914/\$560.00	MAINT 2010	- n/a -	2940.00
TOTAL:					\$2,940.00

PAYMENT INFORMATION					
1	AMOUNT:	2940.00	POSTMARKED:	08/20/2009	
	TYPE:	CHECK	RECEIVED:	08/25/2009	
	CHECK NO:	126657			
	NAME:	GREFCO MINERALS INC 36994 SUMMIT LAKE RD BURNEY CA 96013-9636 US			

REMARKS

This receipt was generated by the automated BLM Collections and Billing System and is a paper representation of a portion of the official electronic record contained therein.

AMC 104033
 130722
 201588
 244339
 298908
 300364

**NOTICE OF FEE PAID
 AND INTENT TO HOLD**

Requested By:

Return To: Grefco Minerals
 36994 Summit Lake Rd.
 Burney, CA 96013

State Arizona County Pinal
 Mining District Pioneer Assessment Year 2009

I, the undersigned state: that certain fees required by law were paid for the benefit of the following contiguous mining claims in the mining assessment year ending at noon on September 1, 2008

Name of Claim	Amended		BLM	Record	Sec.	T	R	M	Original Location	
	Bk	Pg							Bk	Pg
Lit No. 4	AMC	104033		30	1S	12E	GSR	1006	958-959	
Lit No. 5	AMC	104034		30	1S	12E	GSR	1006	960-961	
Lit No. 11	AMC	104035		19	1S	12E	GSR	1006	962-963	
Lit No. 19	AMC	104036		19	1S	12E	GSR	1006	964-965	
Lit No. 8	AMC	130722		19	1S	12E	GSR	1061	642-643	
Lit No. 18	AMC	130723		19	1S	12E	GSR	1061	640-641	
Lit No. 9	AMC	201588		30	1S	12E	GSR	1170	191-192	
Lit No. 10	AMC	201589		30	1S	12E	GSR	1170	193-194	
Lit No. 3	AMC	244339		19	1S	12E	GSR	1307	933-934	
Lit No. 15	AMC	244340		20	1S	12E	GSR	1307	935-936	
Lit No. 16	AMC	244341		29	1S	12E	GSR	1307	937-938	
Lit No. 1	AMC	298908	19, 20	1S	12E	GSR	1624	176		
Lit No. 2	AMC	298909	19, 20	1S	12E	GSR	1624	179		
Lit No. 6	AMC	298910	30	1S	12E	GSR	1624	185		
Lit No. 7A	AMC	298911	19	1S	12E	GSR	1624	187		
Lit No. 7B	AMC	298912	19	1S	12E	GSR	1624	189		
Lit No. 7C	AMC	298913	19	1S	12E	GSR	1624	191		

Fee and Intent to Hold
\$2,125 Holding fee was paid
 to the BLM in Lieu of annual
 assessment work for years
2009.

Date
 2008

Value
 \$ 2,125

The name of and the address of the person who paid the fee is: Grefco Minerals, 36994 Summit Lake Rd. Burney, CA 96013 ATTN: Rocky Torgrimson

The owner of the claim is: Grefco Minerals


All monuments, claim posts, and claim notices are clearly in place on the mining claim subscribed and sworn to me, the 5th day of AUGUST, 2008

Signature of Agent

ENTERED INTO COMPUTER

SEP 13 2008

PB



NOTICE OF FEE PAID AND INTENT TO HOLD

Requested By:

Return To: Grefco Minerals
36994 Summit Lake Rd.
Burney, CA 96013

State Arizona County Pinal
Mining District Pioneer Assessment Year 2009

I, the undersigned state: that certain fees required by law were paid for the benefit of the following contiguous mining claims in the mining assessment year ending at noon on September 1, 2008.

Name of Claim Amended	BLM Location Record		Sec.	T	R	M	Original Location	
	Bk	Pg					Bk	Pg
Lit No. 13	AMC	298914	30	1S	12E	GSR	1624	181
Lit No. 21	AMC	298915	19	1S	12E	GSR	1624	183
Lit No. 12	AMC	300364	30	1S	12E	GSR	1627	145
Lit No. 20	AMC	300365	30	1S	12E	GSR	1627	147

Fee and Intent to Hold
\$ 500 Holding fee was paid
to the BLM in Lieu of annual
assessment work for years
2009.


Date
2007

Value
\$ 500


The name of and the address of the person who paid the fee is: Grefco Minerals, 36994 Summit Lake Rd. Burney, CA 96013 ATTN: Rocky Torgrimson

The owner of the claim is: Grefco Minerals

All monuments, claim posts, and claim notices are clearly in place on the mining claim subscribed and sworn to me, the 5th day of AUGUST, 2008.



Signature of Agent



2008 AUG 28 A 7:20
 PINAL COUNTY, ARIZONA

Message:

21 ROWS RETRIEVED

CBS Export Results Report

Include Resolved Records

Record Status

- Error Records (E/M/I)
- Accepted Records (A/W)
- "On Hold" Records (H)
- All Records (for s/n or receipt nr)
- Exported, No Results From CBS
- New (not yet exported)

Search Criteria

Enter export Date (mm/dd/yyyy) ALL

Serial Number match (optional)

Receipt Nr (optional) 1773868

Export Nr (exclusive)

LR2000 User (defaults to login) ALL

Responsible Area (Errors Only)

- User (U,X)
- Programmer (P,X)
- All (U,P,X)

Query

Reset

[User Guide](#)

	Resend?	Export Nr	A/D	Serial Nr	Mult	Code	\$ Amount	Remarks	Receipt Nr	LR2000 User	#Msg	Resolved?	OK	Stat1	Area	CBS Msg 1	Stat2
1	<input type="checkbox"/>	2058358	A	AMC104033		582	125.00	2009	1773868	P5BROWN		<input type="checkbox"/>					

United States Department of the Interior
 Bureau of Land Management
 BUSINESS & SUPPORT SVCS DIV
 ONE N CENTRAL AVE SUITE 800
 PHOENIX, AZ 85004 -4427
 Phone: (602) 417-9200

Receipt

No: 1773868

Transaction #: 1831604		ENTERED INTO COMPUTER
Date of Transaction: 08/28/2008		
CUSTOMER:	GREFCO MINERALS 36994 SUMMIT LAKE RD BURNEY, CA 96013	SEP 13 2008 <i>PB</i>

LINE #	QTY	DESCRIPTION	REMARKS	UNIT PRICE	TOTAL
1	1.00	LOCATABLE MINERALS / MINING CLAIMS-NOT NEW-UNADJUD, ONE AUTH NO. ONLY / MINING CLAIM MONEY RECEIVED (455) CASES: AMC104033/\$2625.00	MAINT 2009 <i>21 ct</i>	- n/a -	2625.00
TOTAL:					\$2,625.00

PAYMENT INFORMATION			
1	AMOUNT:	\$2,625.00	POSTMARKED: 8/25/08 0:00
	TYPE:	CHECK	RECEIVED: 08/28/2008
	CHECK NO:	126288	
	NAME:	GREFCO MINERALS INC. 36994 SUMMIT LAKE RD BURNEY CA 96013	

REMARKS

This receipt was generated by the automated BLM Collections and Billing System and is a paper representation of a portion of the official electronic record contained therein.

<i>AMC #s</i>	<i>Lead #s</i>
104033-36	104033
130722-23	130722
201588-89	201588
244339-41	244339
298908-915	298908
300364-365	300364

AMC 104033
 130722
 201588
 244339
 298908
 300364

**NOTICE OF FEE PAID
 AND INTENT TO HOLD**

Requested By:

Return To: Grefco Minerals
 36994 Summit Lake Rd.
 Burney, CA 96013

State Arizona County Pinal
 Mining District Pioneer Assessment Year 2008

I, the undersigned state: that certain fees required by law were paid for the benefit of the following contiguous mining claims in the mining assessment year ending at noon on September 1, 2007

Name of Claim Amended	BLM Location Record		Sec.	T	R	M	Original Location	
	Bk	Pg					Bk	Pg
Lit No. 4	AMC	104033	30	1S	12E	GSR	1006	958-959
Lit No. 5	AMC	104034	30	1S	12E	GSR	1006	960-961
Lit No. 11	AMC	104035	19	1S	12E	GSR	1006	962-963
Lit No. 19	AMC	104036	19	1S	12E	GSR	1006	964-965
Lit No. 8	AMC	130722	19	1S	12E	GSR	1061	642-643
Lit No. 18	AMC	130723	19	1S	12E	GSR	1061	640-641
Lit No. 9	AMC	201588	30	1S	12E	GSR	1170	191-192
Lit No. 10	AMC	201589	30	1S	12E	GSR	1170	193-194
Lit No. 3	AMC	244339	19	1S	12E	GSR	1307	933-934
Lit No. 15	AMC	244340	20	1S	12E	GSR	1307	935-936
Lit No. 16	AMC	244341	29	1S	12E	GSR	1307	937-938
Lit No. 1	AMC	298908	19, 20	1S	12E	GSR	1624	176
Lit No. 2	AMC	298909	19, 20	1S	12E	GSR	1624	179
Lit No. 6	AMC	298910	30	1S	12E	GSR	1624	185
Lit No. 7A	AMC	298911	19	1S	12E	GSR	1624	187
Lit No. 7B	AMC	298912	19	1S	12E	GSR	1624	189
Lit No. 7C	AMC	298913	19	1S	12E	GSR	1624	191

Fee and Intent to Hold
\$2,125 Holding fee was paid
 to the BLM in Lieu of annual
 assessment work for years
2008.

Date
 2007

Value
 \$ 2,125

The name of and the address of the person who paid the fee is: Grefco Minerals, 36994 Summit Lake Rd. Burney, CA 96013 ATTN: Rocky Torgrimson

The owner of the claim is: Grefco Minerals

All monuments, claim posts, and claim notices are clearly in place on the mining claim subscribed and sworn to me, the 20th day of JULY, 2007

Rocky Torgrimson

Signature of Agent

2007 AUG 30 A 7:58

RECEIVED
 B.L.M. AZ STATE OFFICE

LEAD #
 AMC 104033
 130722
 201588
 244339
 298908

NOTICE OF FEE PAID AND INTENT TO HOLD

Requested By:

Return To: Grefco Minerals
36994 Summit Lake Rd.
Burney, CA 96013

State Arizona County Pinal
Mining District Pioneer Assessment Year 2008

I, the undersigned state: that certain fees required by law were paid for the benefit of the following contiguous mining claims in the mining assessment year ending at noon on September 1, 2007.

Name of Claim Amended	BLM Location		BLM Record	Sec.	T	R	M	Original Location	
	Bk	Pg						Bk	Pg
Lit No. 13	AMC	298914	30	1S	12E	GSR	1624	181	
Lit No. 21	AMC	298915	19	1S	12E	GSR	1624	183	
Lit No. 12	AMC	300364	30	1S	12E	GSR	1627	145	
300364 - Lit No. 20	AMC	300365	30	1S	12E	GSR	1627	147	

Fee and Intent to Hold
\$ 500 Holding fee was paid
to the BLM in Lieu of annual
assessment work for years
2008.


Date
2007

Value
\$ 500

The name of and the address of the person who paid the fee is: Grefco Minerals, 36994 Summit Lake Rd. Burney, CA 96013 ATTN: Rocky Torgrimson

The owner of the claim is: Grefco Minerals

All monuments, claim posts, and claim notices are clearly in place on the mining claim subscribed and sworn to me, the 20th day of JULY, 2007.



Signature of Agent

RECEIVED
 B.L.M. AZ STATE OFFICE
 2007 AUG 30 A 7:58
 PHOENIX, ARIZONA

Message:

21 ROWS RETRIEVED

CBS Export Results Report

Include Resolved Records

Record Status

Search Criteria Responsible Ar

Error Records (E/M/I)

Enter export Date (mm/dd/yyyy) ALL

User (U,X)

Accepted Records (A/W)

Serial Number match (optional)

Programme

"On Hold" Records (H)

Receipt Nr (optional) 1557613

All (U,P,X)

All Records (for s/n or receipt nr)

Export Nr (exclusive)

Exported, No Results From CBS

LR2000 User (defaults to login) ALL

New (not yet exported)

Query

Reset

User

	Resend?	Export Nr	A/D	Serial Nr	Mult	Code	\$ Amount	Remarks	Receipt Nr	LR2000 User	#Msg
1	<input type="checkbox"/>	1517091	A	AMC104033		582	125.00	2008	1557613	P5BROWN	

United States Department of the Interior
Bureau of Land Management
 BUSINESS & SUPPORT SVCS DIV
 ONE N CENTRAL AVE SUITE 800
 PHOENIX, AZ 85004 -4427
 Phone: (602) 417-9200

Receipt

No: 1557613

Transaction #: 1609248		ENTERED INTO COMPUTER
Date of Transaction: 08/30/2007		
CUSTOMER:	GREFCO MINERALS 36994 SUMMIT LAKE RD BURNEY, CA 96013	SEP 13 2007 PB + <u>verified</u>

LINE #	QTY	DESCRIPTION	REMARKS	UNIT PRICE	TOTAL
1	1.00	LOCATABLE MINERALS / MINING CLAIMS-NOT NEW-UNADJUD, ONE AUTH NO. ONLY / MINING CLAIM MONEY RECEIVED (455) CASES: AMC104033/\$2625.00	MAINT 2008 (21)	- n/a -	2625.00
TOTAL:					\$2,625.00

PAYMENT INFORMATION					
1	AMOUNT:	\$2,625.00	POSTMARKED:	8/27/07 0:00	
	TYPE:	CHECK	RECEIVED:	08/30/2007	
	CHECK NO:	40766			
	NAME:	DICAPERL MINERALS CORP 225 CITY AVE. STE.14 BALA CYNWYD PA 19004			

REMARKS

This receipt was generated by the automated BLM Collections and Billing System and is a paper representation of a portion of the official electronic record contained therein.

NOTICE OF FEE PAID
AND INTENT TO HOLD

AMC 104033
AMC 130722
AMC 201588
AMC 244339
AMC 298908
AMC 300364

Requested By:

Return To: Grefco Minerals
36994 Summit Lake Rd.
Burney, CA 96013

State Arizona County Pinal
Mining District Pioneer Assessment Year 2007

I, the undersigned state: that certain fees required by law were paid for the benefit of the following contiguous mining claims in the mining assessment year ending at noon on September 1, 2006

Name of Claim Amended	BLM Location Record		Sec.	T	R	M	Original Location	
	Bk	Pg					Bk	Pg
Lit No. 4	AMC	104033	30	1S	12E	GSR	1006	958-959
Lit No. 5	AMC	104034	30	1S	12E	GSR	1006	960-961
Lit No. 11	AMC	104035	19	1S	12E	GSR	1006	962-963
Lit No. 19	AMC	104036	19	1S	12E	GSR	1006	964-965
Lit No. 8	AMC	130722	19	1S	12E	GSR	1061	642-643
Lit No. 18	AMC	130723	19	1S	12E	GSR	1061	640-641
Lit No. 9	AMC	201588	30	1S	12E	GSR	1170	191-192
Lit No. 10	AMC	201589	30	1S	12E	GSR	1170	193-194
Lit No. 3	AMC	244339	19	1S	12E	CSR	1307	933-934
Lit No. 15	AMC	244340	20	1S	12E	GSR	1307	935-936
Lit No. 16	AMC	244341	29	1S	12E	GSR	1307	937-938
Lit No. 1	AMC	298908	19, 20	1S	12E	GSR	1624	176
Lit No. 2	AMC	298909	19, 20	1S	12E	GSR	1624	179
Lit No. 6	AMC	298910	30	1S	12E	GSR	1624	185
Lit No. 7A	AMC	298911	19	1S	12E	GSR	1624	187
Lit No. 7B	AMC	298912	19	1S	12E	GSR	1624	189
Lit No. 7C	AMC	298913	19	1S	12E	GSR	1624	191

Fee and Intent to Hold
\$2,125 Holding fee was paid
to the BLM in Lieu of annual
assessment work for years
2007

Date
2006

Value
\$2,125

RECEIVED
BLM ARIZONA STATE OFFICE
2006 AUG 29
A 10: 20

The name of and the address of the person who paid the fee is: Grefco Minerals, 36994 Summit Lake Rd. Burney, CA 96013 ATTN: Rocky Torgrimson

The owner of the claim is Grefco Minerals

All monuments, claim posts, and claim notices are clearly in place on the mining claim subscribed and sworn to me, the 14th day of July, 2006



Signature of Agent

RE 9/6/06

ENTERED IN COMPUTER

JURAT WITH AFFIANT STATEMENT

State of California }
 County of Shasta } SS.

- See Attached Document (Notary to cross out lines 1-8 below)
- See Statement Below (Lines 1-7 to be completed only by document signer[s], *not* Notary)

 Signature of Document Signer No. 1

 Signature of Document Signer No. 2 (if any)

RECEIVED
 B.L.M. STATE OFFICE


Subscribed and sworn to (or affirmed) before

me this 14th day of July,
Date Month

2006, by
Year
 (1) Rocky Torgensen
Name of Signer(s)

(2) _____
Name of Signer(s)

Lori Winingham
Signature of Notary Public



Place Notary Seal Above

OPTIONAL

Though the information below is not required by law, it may prove valuable to persons relying on the document and could prevent fraudulent removal and reattachment of this form to another document

Further Description of Any Attached Document

Title or Type of Document: Notice of Fee Paid and Intent to Hold

Document Date: 7/14/06 Number of Pages: 1

Signer(s) Other Than Named Above: _____

RIGHT THUMBPRINT OF SIGNER #1	RIGHT THUMBPRINT OF SIGNER #2
Top of thumb here	Top of thumb here

**NOTICE OF FEE PAID
AND INTENT TO HOLD**

Requested By:

Return To: Grefco Minerals
36994 Summit Lake Rd.
Burney, CA 96013

State Arizona County Pinal
Mining District Pioneer Assessment Year 2007

I, the undersigned state: that certain fees required by law were paid for the benefit of the following contiguous mining claims in the mining assessment year ending at noon on September 1, 2006

Name of Claim	Amended Location		BLM Record	Sec.	T	R	M	Original Location	
	Bk	Pg						Bk	Pg
Lit No. 13	AMC		298914	30	1S	12E	GSR	1624	181
Lit No. 21	AMC		298915	19	1S	12E	GSR	1624	183
Lit No. 12	AMC		300364	30	1S	12E	GSR	1627	145
Lit No. 20	AMC		300365	30	1S	12E	GSR	1627	147

Fee and Intent to Hold
\$ 500 Holding fee was paid
to the BLM in Lieu of annual
assessment work for years
2007.

Date
2006


Value
500

PHOENIX, ARIZONA

The name of and the address of the person who paid the fee is: Grefco Minerals 36994 Summit Lake Rd.
Burney, CA 96013 ATTN: Rocky Torgrimson

The owner of the claim is: Grefco Minerals

All monuments, claim posts, and claim notices are clearly in place on the mining claim subscribed and
sworn to me, the 14th day of July, 2006.



Signature of Agent

JURAT WITH AFFIANT STATEMENT

State of California }
 County of Shasta } ss.

See Attached Document (Notary to cross out lines 1-8 below)
 See Statement Below (Lines 1-7 to be completed only by document signer[s], not Notary)

 Signature of Document Signer No. 1

 Signature of Document Signer No. 2 (if any)


2006 AUG 29 A 10: 20
 BLM RECEIVED
 STATE OFFICE
 TUMACACI ARIZONA

Subscribed and sworn to (or affirmed) before me this 14th day of July, 2006, by

(1) Rocky Tergrimson
 Name of Signer(s)

(2) _____
 Name of Signer(s)

Lori Winningham
 Signature of Notary Public



Place Notary Seal Above

OPTIONAL

Though the information below is not required by law, it may prove valuable to persons relying on the document and could prevent fraudulent removal and reattachment of this form to another document

Further Description of Any Attached Document

AR 12009
 Title or Type of Document: Notice of fee paid and intent to hold
 Document Date: 7/14/06 Number of Pages: 1
 Signer(s) Other Than Named Above: None

RIGHT THUMBPRINT OF SIGNER #1	RIGHT THUMBPRINT OF SIGNER #2
Top of thumb here	Top of thumb here

United States Department of the Interior
Bureau of Land Management
 BUSINESS & SUPPORT SVCS DIV
 ONE N CENTRAL AVE
 PHOENIX, AZ 85004 -2203
 Phone: (602) 417-9200

Receipt

No: 1347806

Transaction #: 1393089	
Date of Transaction: 08/30/2006	
CUSTOMER:	GREFCO MINERALS INC 36994 SUMMIT LAKE RD BURNEY,CA 96013

LINE #	QTY	DESCRIPTION	REMARKS	UNIT PRICE	TOTAL
1	1.00	LOCATABLE MINERALS / MINING CLAIMS-NOT NEW-UNADJUD,ONE AUTH NO. ONLY / MINING CLAIM MONEY RECEIVED (455) CASES: AMC104033/\$2625.00	MAINT 2007 (21)	- n/a -	2625.00
TOTAL:					\$2,625.00

PAYMENT INFORMATION					
1	AMOUNT:	\$2,625.00	POSTMARKED:	08/23/2006	
	TYPE:	CHECK	RECEIVED:	08/29/2006	
	CHECK NO:	125478			
	NAME:	GREFCO MINERALS INC. 225 CITY AVE STE 14 BALA CYNWYD PA 19004			

REMARKS	

This receipt was generated by the automated BLM Collections and Billing System and is a paper representation of a portion of the official electronic record contained therein.

NOTICE OF FEE PAID
AND INTENT TO HOLD

AMC 104033
AMC 130722
AMC 201588
AMC 244339
AMC 298908
AMC 300364

Requested By:

Return To: Grefco Minerals
36994 Summit Lake Rd.
Burney, CA 96013

State Arizona County Pinal
Mining District Pioneer Assessment Year 2006

I, the undersigned state: that certain fees required by law were paid for the benefit of the following contiguous mining claims in the mining assessment year ending at noon on September 1, 2005

Name of Claim Amended	BLM Location Record		Sec.	T	R	M	Original Location	
	Bk	Pg					Bk	Pg
Lit No. 4	AMC	104033	30	1S	12E	GSR	1006	958-959
Lit No. 5	AMC	104034	30	1S	12E	GSR	1006	960-961
Lit No. 11	AMC	104035	19	1S	12E	GSR	1006	962-963
Lit No. 19	AMC	104036	19	1S	12E	GSR	1006	964-965
Lit No. 8	AMC	130722	19	1S	12E	GSR	1061	642-643
Lit No. 18	AMC	130723	19	1S	12E	GSR	1061	640-641
Lit No. 9	AMC	201588	30	1S	12E	GSR	1170	191-192
Lit No. 10	AMC	201589	30	1S	12E	GSR	1170	193-194
Lit No. 3	AMC	244339	19	1S	12E	GSR	1307	933-934
Lit No. 15	AMC	244340	20	1S	12E	GSR	1307	935-936
Lit No. 16	AMC	244341	29	1S	12E	GSR	1307	937-938
Lit No. 1	AMC	298908	19, 20	1S	12E	GSR	1624	176
Lit No. 2	AMC	298909	19, 20	1S	12E	GSR	1624	179
Lit No. 6	AMC	298910	30	1S	12E	GSR	1624	185
Lit No. 7A	AMC	298911	19	1S	12E	GSR	1624	187
Lit No. 7B	AMC	298912	19	1S	12E	GSR	1624	189
Lit No. 7C	AMC	298913	19	1S	12E	GSR	1624	191

Fee and Intent to Hold
\$2,125 Holding fee was paid
to the BLM in Lieu of annual
assessment work for years
2006.


Date
2005

RECEIVED
BUREAU OF
LAND MANAGEMENT
2005 AUG 29 PM 2:22
ARIZONA
STATE OFFICE
PHOENIX, ARIZONA

The name of and the address of the person who paid the fee is: Grefco Minerals, 36994 Summit Lake Rd. Burney, CA 96013 ATTN: Rocky Torgrimson

The owner of the claim is: Grefco Minerals

All monuments, claim posts, and claim notices are clearly in place on the mining claim subscribed and sworn to me, the 20th day of JULY, 2005



Signature of Agent

RE 9/12/05

GINA L. CANTU
COMM. # 1394132
NOTARY PUBLIC-CALIFORNIA
SHASTA COUNTY
COMM. EXP. JAN. 14, 2007



**NOTICE OF FEE PAID
AND INTENT TO HOLD**

Requested By:

Return To: Grefco Minerals
36994 Summit Lake Rd.
Burney, CA 96013

State Arizona County Pinal

Mining District Pioneer Assessment Year 2006

I, the undersigned state: that certain fees required by law were paid for the benefit of the following contiguous mining claims in the mining assessment year ending at noon on September 1, 2005.

Name of Claim	Amended Location	BLM Record	Sec.	T	R	Original Location
	Bk	Pg				Bk
Lit No. 13	AMC	298914	30	1S	12E	1627
Lit No. 21	AMC	298915	19	1S	12E	1627
Lit No. 12	AMC	300364	30	1S	12E	1627
Lit No. 20	AMC	300365	30	1S	12E	1627

Fee and Intent to Hold
\$ 500 Holding fee was paid
to the BLM in Lieu of annual
assessment work for years
2006.

Date
2005


RECEIVED
BUREAU OF
LAND MANAGEMENT
ARIZONA
STATE OFFICE
MINE CLAIMS SECTION

Value
\$ 500

The name of and the address of the person who paid the fee is: Grefco Minerals, 36994 Summit Lake Rd. Burney, CA 96013 ATTN: Rocky Torgrimson


The owner of the claim is: Grefco Minerals

All monuments, claim posts, and claim notices are clearly in place on the mining claim subscribed and sworn to me, the 20th day of JULY, 2005.



Signature of Agent



 7/20/05

RE 9/12/05

**United States Department of the Interior
Bureau of Land Management**

BUSINESS & SUPPORT SVCS DIV
222 N CENTRAL AVE
PHOENIX, AZ 85004 -2203
Phone: (602) 417-9200

Receipt	
No:	1140795

Transaction #: 1180025
Date of Transaction: 08/30/2005

CUSTOMER:	ATTN: TORGRIMSON GREFCO MINERALS 36994 SUMMIT LAKE RD BURNEY, CA 96013
-----------	---------------------------------------------------------------------------------

LINE #	QTY	DESCRIPTION	REMARKS	UNIT PRICE	TOTAL
1	1.00	LOCATABLE MINERALS / MINING CLAIMS-NOT NEW-UNADJUD, ONE AUTH NO. ONLY / MINING CLAIM MONEY RECEIVED (455) CASES: AMC104033/\$2625.00	MAINT 2006 (21)	- n/a -	2625.00
TOTAL:					\$2,625.00

PAYMENT INFORMATION																	
1	<table border="1"> <tr> <td>AMOUNT:</td> <td>\$2,625.00</td> <td>POSTMARKED:</td> <td>08/26/2005</td> </tr> <tr> <td>TYPE:</td> <td>CHECK</td> <td>RECEIVED:</td> <td>08/29/2005</td> </tr> <tr> <td>CHECK NO:</td> <td>124939</td> <td></td> <td></td> </tr> <tr> <td>NAME:</td> <td colspan="3">GREFCO MINERALS INC 36994 SUMMIT LAKE RD BURNEY CA 96013</td> </tr> </table>	AMOUNT:	\$2,625.00	POSTMARKED:	08/26/2005	TYPE:	CHECK	RECEIVED:	08/29/2005	CHECK NO:	124939			NAME:	GREFCO MINERALS INC 36994 SUMMIT LAKE RD BURNEY CA 96013		
AMOUNT:	\$2,625.00	POSTMARKED:	08/26/2005														
TYPE:	CHECK	RECEIVED:	08/29/2005														
CHECK NO:	124939																
NAME:	GREFCO MINERALS INC 36994 SUMMIT LAKE RD BURNEY CA 96013																

REMARKS

This receipt was generated by the automated BLM Collections and Billing System and is a paper representation of a portion of the official electronic record contained therein.

AMC 104033
 AMC 130722
 AMC 201588
 AMC 244339
 AMC 298908
 AMC 300364

NOTICE OF FEE PAID
 AND INTENT TO HOLD

Requested By:

Return To: Grefco Minerals
 36994 Summit Lake Rd.
 Burney, CA 96013

State Arizona County Pinal
 Mining District Pioneer Assessment Year 2005

I, the undersigned state: that certain fees required by law were paid for the benefit of the following contiguous mining claims in the mining assessment year ending at noon on September 1, 2004

Name of Claim Amended	BLM Location Record		Sec.	T	R	M	Original Location	
	Bk	Pg					Bk	Pg
Lit No. 4	AMC	104033	30	1S	12E	GSR	1006	958-959
Lit No. 5	AMC	104034	30	1S	12E	GSR	1006	960-961
Lit No. 11	AMC	104035	19	1S	12E	GSR	1006	962-963
Lit No. 19	AMC	104036	19	1S	12E	GSR	1006	964-965
Lit No. 8	AMC	130722	19	1S	12E	GSR	1061	642-643
Lit No. 18	AMC	130723	19	1S	12E	GSR	1061	640-641
Lit No. 9	AMC	201588	30	1S	12E	GSR	1170	191-192
Lit No. 10	AMC	201589	30	1S	12E	GSR	1170	193-194
Lit No. 3	AMC	244339	19	1S	12E	GSR	1307	933-934
Lit No. 15	AMC	244340	20	1S	12E	GSR	1307	935-936
Lit No. 16	AMC	244341	29	1S	12E	GSR	1307	937-938
Lit No. 1	AMC	298908	19, 20	1S	12E	GSR	1624	176
Lit No. 2	AMC	298909	19, 20	1S	12E	GSR	1624	179
Lit No. 6	AMC	298910	30	1S	12E	GSR	1624	185
Lit No. 7A	AMC	298911	19	1S	12E	GSR	1624	187
Lit No. 7B	AMC	298912	19	1S	12E	GSR	1624	189
Lit No. 7C	AMC	298913	19	1S	12E	GSR	1624	191

2,125
 Fee and Intent to Hold \$1,700 Holding fee was paid to the BLM in Lieu of annual assessment work for years 2005.

Date 2004


Value \$1,700


RECEIVED
 BUREAU OF
 LAND MANAGEMENT
 ARIZONA
 STATE OFFICE
 PHOENIX, ARIZONA
 2004 AUG 31
 A 965
 2004

The name of and the address of the person who paid the fee is: Grefco Minerals 36994 Summit Lake Rd. Burney, CA 96013 ATTN: Rocky Torgrimson

The owner of the claim is: Grefco Minerals

All monuments, claim posts, and claim notices are clearly in place on the mining claim subscribed and sworn to me, the 26th day of JULY


 Signature of Agent


 GINA L. CANTU
 COMM. # 1394132
 NOTARY PUBLIC-CALIFORNIA
 SHASTA COUNTY
 COMM. EXP. JAN. 14, 2007
 7/26/04

ENTERED IN COMPUTER
 RE 9/29/04

**NOTICE OF FEE PAID
AND INTENT TO HOLD**

Requested By:

Return To: Grefco Minerals
36994 Summit Lake Rd.
Burney, CA 96013

State Arizona County Pinal
Mining District Pioneer Assessment Year 2005

I, the undersigned state: that certain fees required by law were paid for the benefit of the following contiguous mining claims in the mining assessment year ending at noon on September 1, 2004.

	Name of Claim Amended		BLM				Original	
	Location	Record	Sec.	T	R	M	Location	Pg
	Bk	Pg					Bk	
	AMC	298914	30	1S	12E	GSR	1624	181
Lit No. 13								
Lit No. 21	AMC	298915	19	1S	12E	GSR	1624	183
Lit No. 12	AMC	300364	30	1S	12E	GSR	1627	145
Lit No. 20	AMC	300365	30	1S	12E	GSR	1627	147

Fee and Intent to Hold Date Value
^{50°} ~~\$ 400~~ Holding fee was paid 2004 \$ ~~400~~ ^{50°}
 to the BLM in Lieu of annual assessment work for years 2005.

The name of and the address of the person who paid the fee is: Grefco Minerals, 36994 Summit Lake Rd. Burney, CA 96013 ATTN: Rocky Torgrimson

The owner of the claim is: Grefco Minerals

All monuments, claim posts, and claim notices are clearly in place on the mining claim subscribed and sworn to me, the 26th day of July, 2004.

Signature of Agent

RECEIVED
 BUREAU OF
 LAND MANAGEMENT
 ARIZONA
 STATE OFFICE
 PHOENIX, ARIZONA
 2004 AUG 31 A 9:28 AM G01

GINA L. CANTU
 COMM. # 1394132
 NOTARY PUBLIC-CALIFORNIA
 SHASTA COUNTY
 COMM. EXP. JAN. 14, 2007

United States Department of the Interior
Bureau of Land Management
 BUSINESS & SUPPORT SVCS DIV
 222 N CENTRAL AVE
 PHOENIX, AZ 85004 -2203
 Phone: (602) 417-9200

Receipt	
No:	946183

Transaction #: 980604
Date of Transaction: 09/03/2004

CUSTOMER:	ATTN: TORGRIMSON GREFCO MINERALS 36994 SUMMIT LAKE RD BURNEY,CA 96013
------------------	--------------------------------------------------------------------------------

LINE #	QTY	DESCRIPTION	REMARKS	UNIT PRICE	TOTAL
1	1.00	LOCATABLE MINERALS / MINING CLAIMS-NOT NEW-UNADJUD,ONE AUTH NO. ONLY / MINING CLAIM MONEY RECEIVED (455) CASES: AMC104033/\$2625.00	MAINT 2005 (21)	- n/a -	2625.00
TOTAL:					\$2,625.00

PAYMENT INFORMATION			
1	AMOUNT:	\$2,625.00	POSTMARKED: 08/26/2004
	TYPE:	CHECK	RECEIVED: 08/31/2004
	CHECK NO:	124442	
	NAME:	GREFCO MINERALS INC. 36994 SUMMIT LAKE RD BURNEY CA 96013	

REMARKS

This receipt was generated by the automated BLM Collections and Billing System and is a paper representation of a portion of the official electronic record contained therein.

Amc 298908

Amc 300364, 298908, 244339, 104033, B0722, 201588, 300364

RETURN TO:
GREFCO MINERALS
30 204 SUMMIT LAKE RD
BURNLEY CA 96013



OFFICIAL RECORDS OF
PINAL COUNTY RECORDER

LAURA DEAN-LITTLE

DATE: 07/25/03 TIME: 1357
FEE: 14.00
PAGES: 1
FEE NO: 2003-050705

NOTICE OF FEE PAID
AND INTENT TO HOLD

Requested By:

Return To: Grefco Minerals
36994 Summit Lake Rd.
Burney, CA 96013

State Arizona County Pinal
Mining District Pioneer Assessment Year 2004

I, the undersigned state: that certain fees required by law were paid for the benefit of the following contiguous mining claims in the mining assessment year ending at noon on September 1, 2003.

Name of Claim					Original Location		Amended Location		BLM Record
	Sec.	T	R	M	Bk	Pg	Bk	Pg	
Lit No. 18	19	1S	12E	GSR	1061	640-641	AMC	130723	✓
Lit No. 19	19	1S	12E	GSR	1006	964-965	AMC	104036	✓
Lit No. 20	30	1S	12E	GSR	1627	147	AMC	300365	✓
Lit No. 21	19	1S	12E	GSR	1624	183	AMC	298915	✓

Fee and Intent to Hold
\$ 400 Holding fee was paid to the BLM in Lieu of annual assessment work for years 2004.

Date
2003

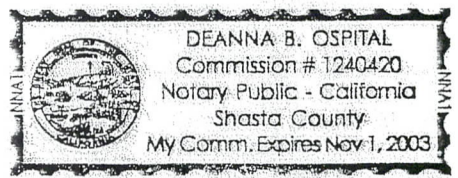
RECEIVED
BUREAU OF
LAND MANAGEMENT
2003 AUG 26
ARIZONA
STATE OFFICE
PHOENIX, ARIZONA

The name of and the address of the person who paid the fee is: Grefco Minerals, 36994 Summit Lake Rd. Burney, CA 96013 ATTN: Rocky Torgrimson

The owner of the claim is: Grefco Minerals

All monuments, claim posts, and claim notices are clearly in place on the mining claim subscribed and sworn to me, the 22nd day of JULY, 2003.

Signature of Agent



9/8/03
ENTERED INTO COMPUTER
State of California
County of Shasta
Deanna B. Ospital
Notary Public

DMC 300364, 298908, 244339, 104033, 130722, 201588, 300364



OFFICIAL RECORDS OF PINAL COUNTY RECORDER

LAURA DEAN-LYTTLE

RETURN TO:

GREFCO MINERALS
36994 SUMMIT LAKE RD
BURNLEY CA 96013

DATE: 07/25/03 TIME: 1357
FEE: 14.00
PAGES: 1
FEE NO: 2003-050705

NOTICE OF FEE PAID AND INTENT TO HOLD

Requested By:

Return To: Grefco Minerals
36994 Summit Lake Rd.
Burney, CA 96013

State Arizona County Pinal
Mining District Pioneer Assessment Year 2004

I, the undersigned state: that certain fees required by law were paid for the benefit of the following contiguous mining claims in the mining assessment year ending at noon on September 1, 2003.

Name of Claim					Original Location		Amended Location		BLM Record
	Sec.	T	R	M	Bk	Pg	Bk	Pg	
Lit No. 18	19	1S	12E	GSR	1061	640-641	AMC	130723	✓
Lit No. 19	19	1S	12E	GSR	1006	964-965	AMC	104036	✓
Lit No. 20	30	1S	12E	GSR	1627	147	AMC	300365	✓
Lit No. 21	19	1S	12E	GSR	1624	183	AMC	298915	✓

Fee and Intent to Hold
\$ 400 Holding fee was paid to the BLM in Lieu of annual assessment work for years 2004.

Date
2003

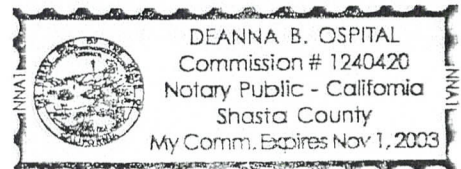
RECEIVED
BUREAU OF
LAND MANAGEMENT
2003 AUG 26 AM 11:47
ARIZONA
STATE OFFICE
PHOENIX, ARIZONA

The name of and the address of the person who paid the fee is: Grefco Minerals, 36994 Summit Lake Rd. Burney, CA 96013 ATTN: Rocky Torgrimson

The owner of the claim is: Grefco Minerals

All monuments, claim posts, and claim notices are clearly in place on the mining claim subscribed and sworn to me, the 22nd day of JULY, 2003.

Signature of Agent



Deanna B. Ospital

STATE of California
County of Shasta
Deanna B. Ospital
Notary Public

9/8/03
ENTERED INTO COMPUTER

✓



OFFICIAL RECORDS OF
PINAL COUNTY RECORDER

LAURA DEAN-LYTTLE

RETURN TO:
GREFCO MINERALS
36994 SUMMIT LAKE RD
BURNLEY CA 96013

DATE: 07/25/03 TIME: 1357
FEE: 14.00
PAGES: 1
FEE NO: 2003-050704

106

NOTICE OF FEE PAID
AND INTENT TO HOLD

21 @ \$400.
\$2,100
ced

Requested By:

Return To: Grefco Minerals
36994 Summit Lake Rd
Burney, CA 96013

State Arizona County Pinal
Mining District Pioneer Assessment Year 2004

I, the undersigned state: that certain fees required by law were paid for the benefit of the following contiguous mining claims in the mining assessment year ending at noon on September 1, 2003


Name of Claim	Original Location			Amended Location		BLM Record
	Sec.	T	R	M	Bk Pg	
Lit No. 1	19, 20	1S	12E	GSR	1624 176	AMC 298908 ✓
Lit No. 2	19, 20	1S	12E	GSR	1624 179	AMC 298909 ✓
Lit No. 3	19	1S	12E	GSR	1307 933-934	AMC 244339 ✓
Lit No. 4	30	1S	12E	GSR	1006 958-959	AMC 104033 ✓
Lit No. 5	30	1S	12E	GSR	1006 960-961	AMC 104034 ✓
Lit No. 6	30	1S	12E	GSR	1624 185	AMC 298910 ✓
Lit No. 7A	19	1S	12E	GSR	1624 187	AMC 298911 ✓
Lit No. 7B	19	1S	12E	GSR	1624 189	AMC 298912 ✓
Lit No. 7C	19	1S	12E	GSR	1624 191	AMC 298913 ✓
Lit No. 8	19	1S	12E	GSR	1061 642-643	AMC 130722 ✓
Lit No. 9	30	1S	12E	GSR	1170 191-192	AMC 201588 ✓
Lit No. 10	30	1S	12E	GSR	1170 193-194	AMC 201589 ✓
Lit No. 11	19	1S	12E	GSR	1006 962-963	AMC 104035 ✓
Lit No. 12	30	1S	12E	GSR	1627 145	AMC 300364 ✓
Lit No. 13	30	1S	12E	GSR	1624 181	AMC 298914 ✓
Lit No. 15	20	1S	12E	GSR	1307 935-936	AMC 244340 ✓
Lit No. 16	29	1S	12E	GSR	1307 937-938	AMC 244341 ✓

Fee and Intent to Hold Date Value
\$ 1,700 Holding fee was paid 2003 \$ 1,700
to the BLM in Lieu of annual assessment work for years 2004.

The name of and the address of the person who paid the fee is: Grefco Minerals 36994 Summit Lake Rd. Burney, CA 96013 ATTN: Rocky Torgrimson

The owner of the claim is: Grefco Minerals

All monuments, claim posts, and claim notices are clearly in place on the mining claim subscribed and sworn to me, the 22nd day of JULY 2003


Signature of Agent

State of California
County of Shasta
Deanna B. Ospital
Notary Public



Deanna B. Ospital

RECEIVED
BUREAU OF
LAND
MANAGEMENT
2003
JUL 26
2003
ARIZONA
STATE OFFICE
PHOENIX, ARIZONA

**United States Department of the Interior
Bureau of Land Management**

BUSINESS & SUPPORT SVCS DIV
222 N CENTRAL AVE
PHOENIX, AZ 85004 -2203
Phone: (602) 417-9200

Receipt	
No:	741897

Transaction #: 771456
Date of Transaction: 08/29/2003
CUSTOMER: ATTN: TORGRIMSON GREFCO MINERALS 36994 SUMMIT LAKE RD BURNEY,CA 96013

LINE #	QTY	DESCRIPTION	REMARKS	UNIT PRICE	TOTAL
1	1.00	LOCATABLE MINERALS / MINING CLAIMS-NOT NEW-UNADJUD,ONE AUTH NO. ONLY / MINING CLAIM MONEY RECEIVED (455) CASES: AMC298908/\$2100.00	MAINT 2004 (21)	- n/a -	2100.00
TOTAL:					\$2,100.00

PAYMENT INFORMATION																	
1	<table border="1"> <tr><td>AMOUNT:</td><td>\$2,100.00</td><td>POSTMARKED:</td><td>08/21/2003</td></tr> <tr><td>TYPE:</td><td>CHECK</td><td>RECEIVED:</td><td>08/26/2003</td></tr> <tr><td>CHECK NO:</td><td>123340</td><td></td><td></td></tr> <tr><td>NAME:</td><td colspan="3">GREFCO MINERALS INC. 36994 SUMMIT LAKE RD BURNEY CA 96013</td></tr> </table>	AMOUNT:	\$2,100.00	POSTMARKED:	08/21/2003	TYPE:	CHECK	RECEIVED:	08/26/2003	CHECK NO:	123340			NAME:	GREFCO MINERALS INC. 36994 SUMMIT LAKE RD BURNEY CA 96013		
AMOUNT:	\$2,100.00	POSTMARKED:	08/21/2003														
TYPE:	CHECK	RECEIVED:	08/26/2003														
CHECK NO:	123340																
NAME:	GREFCO MINERALS INC. 36994 SUMMIT LAKE RD BURNEY CA 96013																

REMARKS

This receipt was generated by the automated BLM Collections and Billing System and is a paper representation of a portion of the official electronic record contained therein.

FEDERAL BUREAU OF LAND MANAGEMENT

2002 AUG 29 A 10:38

NOTICE OF FEE PAID AND INTENT TO HOLD

STATE OFFICE PHOENIX, ARIZONA

OFFICIAL RECORDS OF PINAL COUNTY RECORDER LAURA DEAN-LYTLE DATE: 08/05/02 TIME: 1630 FEE: 14.00 PAGES: 1 FEE NO: 2002-041822

Requested By:

*Return To: Grefco Minerals 36994 Summit Lake Rd. Burney, CA 96013

State Arizona County Pinal Mining District Pioneer Assessment Year 2003

I, the undersigned state: that certain fees required by law were paid for the benefit of the following contiguous mining claims in the mining assessment year ending at noon on September 1, 2002

1E

Table with columns: Name of Claim, Sec., T, R, M, Original Location Bk Pg, Amended Location Bk Pg, BLM Record. Lists 16 mining claims (Lit No. 1-16) with their respective locations and BLM record numbers.

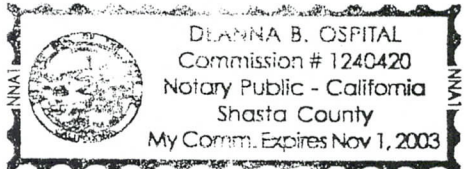
Fee and Intent to Hold \$1,700 Holding fee was paid to the BLM in Lieu of annual assessment work for years 2003. Date 2002 Value \$1,700

The name of and the address of the person who paid the fee is: Grefco Minerals, 36994 Summit Lake Rd. Burney, CA 96013 ATTN: Rocky Torgrimson

The owner of the claim is: Grefco Minerals

All monuments, claim posts, and claim notices are clearly in place on the mining claim subscribed and sworn to me, the 31st day of July, 2002

Signature of Agent [Handwritten Signature]



State of California County of Shasta Deanna B. Ospital Notary Public

Deanna B. Ospital

ENTERED IN COMPUTER RS 9/17/2002



**OFFICIAL RECORDS OF
PINAL COUNTY RECORDER**
LAURA DEAN-LYTLE

DATE: 08/05/02 TIME: 1630
FEE : 14.00
PAGES: 1
FEE NO: 2002-041823

SPECIAL
BUREAU OF
LAND MANAGEMENT

2002 AUG 29 A 10:38

**NOTICE OF FEE PAID
AND INTENT TO HOLD**

ARIZONA
STATE OFFICE
PHOENIX, AZ 85001

Requested By:



Return To: Grefco Minerals
36994 Summit Lake Rd.
Burney, CA 96013

State Arizona County Pinal
Mining District Pioneer Assessment Year 2003

I, the undersigned state: that certain fees required by law were paid for the benefit of the following contiguous mining claims in the mining assessment year ending at noon on September 1, 2002.

Name of Claim					Original Location		Amended Location		BLM Record
	Sec.	T	R	M	Bk	Pg	Bk	Pg	
Lit No. 18	19	1S	12E	GSR	1061	640-641	AMC	130723	
Lit No. 19	19	1S	12E	GSR	1006	964-965	AMC	104036	
Lit No. 20	30	1S	12E	GSR	1627	147	AMC	300365	
Lit No. 21	19	1S	12E	GSR	1624	183	AMC	298915	

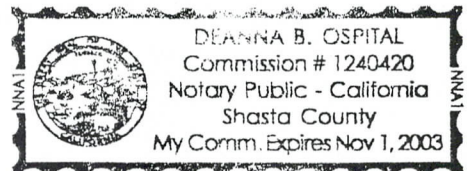
Fee and Intent to Hold	Date	Value
\$ 400 Holding fee was paid to the BLM in Lieu of annual assessment work for years <u>2003</u> .	2002	\$ 400

The name of and the address of the person who paid the fee is: Grefco Minerals, 36994 Summit Lake Rd. Burney, CA 96013 ATTN: Rocky Torgrimson

The owner of the claim is: Grefco Minerals

All monuments, claim posts, and claim notices are clearly in place on the mining claim subscribed and sworn to me, the 31st day of JULY, 2002.

[Handwritten Signature]
Signature of Agent



STATE of California
County of Shasta
Deanna B. Ospital
Notary Public

[Handwritten Signature: Deanna B. Ospital]

VERIFIED
10/03/091K

ENTERED IN COMPUTER
RE 9/17/2002

United States Department of the Interior
Bureau of Land Management
 BUSINESS & SUPPORT SVCS DIV
 222 N CENTRAL AVE
 PHOENIX, AZ 85004 -2203
 Phone: (602) 417-9200

Receipt	
No:	552139

Transaction #: 576865
Date of Transaction: 08/29/2002
CUSTOMER: GREFCO MINERALS INC 36994 SUMMIT LAKE RD BURNEY, CA 96013

LINE #	QTY	DESCRIPTION	REMARKS	UNIT PRICE	TOTAL
1	1.00	LOCATABLE MINERALS / MINING CLAIMS-NOT NEW-UNADJUD, ONE AUTH NO. ONLY / MINING CLAIM MONEY RECEIVED (455) CASES: AMC298908/\$2100.00	MAINT 2003 (21)	- n/a -	2100.00
TOTAL:					\$2,100.00

PAYMENT INFORMATION			
1	AMOUNT:	\$2,100.00	POSTMARKED: 08/26/2002
	TYPE:	CHECK	RECEIVED: 08/29/2002
	CHECK NO:	121101	
	NAME:	GREFCO MINERALS INC 36994 SUMMIT LAKE RD BURNEY CA 96013	

REMARKS

This receipt was generated by the automated BLM Collections and Billing System and is a paper representation of a portion of the official electronic record contained therein.

LAND MANAGEMENT

2001 AUG 35 A 10: 23

NOTICE OF FEE PAID AND INTENT TO HOLD

Requested By:



Return To: Grefco Minerals 36994 Summit Lake Rd. Burney, CA 96013

State Arizona County Pinal Mining District Pioneer Assessment Year 2002

I, the undersigned state: that certain fees required by law were paid for the benefit of the following contiguous mining claims in the mining assessment year ending at noon on September 1, 2001

Name of Claim	Sec.	T	R	M	Original Location		Amended Location		BLM Record
					Bk	Pg	Bk	Pg	
Lit No. 1	19, 20	1S	12E	GSR	1624	176		AMC	298908
Lit No. 2	19, 20	1S	12E	GSR	1624	179		AMC	298909
Lit No. 3	19	1S	12E	GSR	1307	933-934		AMC	244339
Lit No. 4	30	1S	12E	GSR	1006	958-959		AMC	104033
Lit No. 5	30	1S	12E	GSR	1006	960-961		AMC	104034
Lit No. 6	30	1S	12E	GSR	1624	185		AMC	298910
Lit No. 7A	19	1S	12E	GSR	1624	187		AMC	298911
Lit No. 7B	19	1S	12E	GSR	1624	189		AMC	298912
Lit No. 7C	19	1S	12E	GSR	1624	191		AMC	298913
Lit No. 8	19	1S	12E	GSR	1061	642-643		AMC	130722
Lit No. 9	30	1S	12E	GSR	1170	191-192		AMC	201588
Lit No. 10	30	1S	12E	GSR	1170	193-194		AMC	201589
Lit No. 11	19	1S	12E	GSR	1006	962-963		AMC	104035
Lit No. 12	30	1S	12E	GSR	1627	145		AMC	300364
Lit No. 13	30	1S	12E	GSR	1624	181		AMC	298914
Lit No. 15	20	1S	12E	GSR	1307	935-936		AMC	244340
Lit No. 16	29	1S	12E	GSR	1307	937-938		AMC	244341

Fee and Intent to Hold \$ 1,700 Holding fee was paid to the BLM in lieu of annual assessment work for years 2002.

Date 2001

Value \$ 1,700

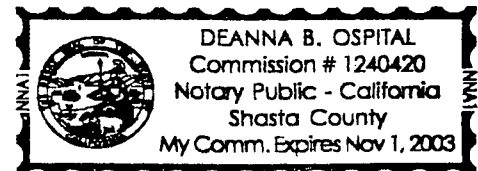
The name of and the address of the person who paid the fee is: Grefco Minerals, 36994 Summit Lake Rd. Burney, CA 96013 ATTN: Rocky Torgrimson

The owner of the claim is: Grefco Minerals

All monuments, claim posts, and claim notices are clearly in place on the mining claim subscribed and sworn to me, the 11th day of JULY, 2001

POSTMARK

Signature of Agent [Handwritten Signature]



State of California County of Shasta Deanna B. Ospital, Notary Public Deanna B. Ospital 7/11/01

ENTERED IN COMPUTER 10/24/01 NOT

OFFICIAL RECORDS OF PINAL COUNTY RECORDER LAURA DEAN-LYTTLE DATE: 07/16/01 TIME: 1629 FEE: 9.00 PAGES: 1 FEE NO: 2001-032000

SEP 14 2001
 PINAL COUNTY RECORDER
 LAND MANAGEMENT

2001 AUG 35 A HE 23
**NOTICE OF FEE PAID
 AND INTENT TO HOLD**

Requested By: [unclear]

State Arizona County Pinal
 Mining District Pioneer Assessment Year 2002

I, the undersigned state: that certain fees required by law were paid for the benefit of the following contiguous mining claims in the mining assessment year ending at noon on September 1, 2001.

Name of Claim					Original Location		Amended Location		BLM Record
	Sec.	T	R	M	Bk	Pg	Bk	Pg	
Lit No. 18	19	1S	12E	GSR	1061	640-641	AMC	130723	
Lit No. 19	19	1S	12E	GSR	1006	964-965	AMC	104036	
Lit No. 20	30	1S	12E	GSR	1627	147	AMC	300365	
Lit No. 21	19	1S	12E	GSR	1624	183	AMC	298915	

Fee and Intent to Hold \$ 400 Holding fee was paid to the BLM in Lieu of annual assessment work for years 2002.
 Date 2001 Value \$ 400

The name of and the address of the person who paid the fee is: Grefco Minerals, 36994 Summit Lake Rd. Burney, CA 96013 ATTN: Rocky Torgrimson

The owner of the claim is: Grefco Minerals

All monuments, claim posts, and claim notices are clearly in place on the mining claim subscribed and sworn to me, the 11th day of July, 2001.

[Signature]
 Signature of Agent

**OFFICIAL RECORDS OF
 PINAL COUNTY RECORDER**
 LAURA DEAN-LYTLE

DATE: 07/16/01 TIME: 1629
 FEE : 9.00
 PAGES: 1
 FEE NO: 2001-032001

Return To: Grefco Minerals
 36994 Summit Lake Rd.
 Burney, CA 96013

State of California
 County of Shasta
 Deanna B. Ospital, Notary Public
Deanna B. Ospital 7/11/01

DEANNA B. OSPITAL
 Commission # 1240420
 Notary Public - California
 Shasta County
 My Comm. Expires Nov 1, 2003

10E

RECEIVED BUREAU OF LAND MANAGEMENT
Aug 11 10 17 AM '00
BLM DISTRICT OFFICE
PINAL CO. ARIZONA

NOTICE OF FEE PAID AND INTENT TO HOLD

Requested By:

Return To: Grefco Minerals
36994 Summit Lake Rd.
Burney, CA 96013

State Arizona County Pinal
Mining District Pioneer Assessment Year 2001

I, the undersigned state: that certain fees required by law were paid for the benefit of the following contiguous mining claims in the mining assessment year ending at noon on September 1, 2000

Name of Claim					Original Location		Amended Location		BLM Record
	Sec.	T	R	M	Bk	Pg	Bk	Pg	
Lit No. 1	19, 20	1S	12E	GSR	1624	176	AMC	298908	
Lit No. 2	19, 20	1S	12E	GSR	1624	179	AMC	298909	
Lit No. 3	19	1S	12E	GSR	1307	933-934	AMC	244339	
Lit No. 4	30	1S	12E	GSR	1006	958-959	AMC	104033	
Lit No. 5	30	1S	12E	GSR	1006	960-961	AMC	104034	
Lit No. 6	30	1S	12E	GSR	1624	185	AMC	298910	
Lit No. 7A	19	1S	12E	GSR	1624	187	AMC	298911	
Lit No. 7B	19	1S	12E	GSR	1624	189	AMC	298912	
Lit No. 7C	19	1S	12E	GSR	1624	191	AMC	298913	
Lit No. 8	19	1S	12E	GSR	1061	642-643	AMC	130722	
Lit No. 9	30	1S	12E	GSR	1170	191-192	AMC	201588	
Lit No. 10	30	1S	12E	GSR	1170	193-194	AMC	201589	
Lit No. 11	19	1S	12E	GSR	1006	962-963	AMC	104035	
Lit No. 12	30	1S	12E	GSR	1627	145	AMC	300364	
Lit No. 13	30	1S	12E	GSR	1624	181	AMC	298914	
Lit No. 15	20	1S	12E	GSR	1307	935-936	AMC	244340	
Lit No. 16	29	1S	12E	GSR	1307	937-938	AMC	244341	

Fee and Intent to Hold Date Value
\$ 1,700 Holding fee was paid 2000 \$ 1,700
to the BLM in Lieu of annual
assessment work for years
2001.

The name of and the address of the person who paid the fee is: Grefco Minerals, 36994 Summit Lake Rd. Burney, CA 96013 ATTN: Rocky Torgrimson

The owner of the claim is: Grefco Minerals

All monuments, claim posts, and claim notices are clearly in place on the mining claim subscribed and sworn to me, the 19th day of JUNE, 2000

Signature of Agent

State of California
County of Shasta

Lori Wainwright, Notary Public
6/19/00

ENTERED INTO COMPUTER
8/7/00
VERIFIED
8/9/00

**United States Department of the Interior
Bureau of Land Management**
BUSINESS & SUPPORT SVCS DIV
222 N CENTRAL AVE
PHOENIX, AZ 85004 -2203
Phone: (602) 417-9200

Receipt	
No:	372225

Transaction #: 390964
Date of Transaction: 09/04/2001

CUSTOMER: GREFCO MINERALS, INC.
36994 SUMMIT LAKE RD.
BURNEY, CA 96013

LINE #	QTY	COMMODITY / SUBJECT / ACTION / PRODUCT	REMARKS	UNIT PRICE	TOTAL
1	1.00	LOCATABLE MINERALS / MINING CLAIMS-NOT NEW-UNADJUD, ONE AUTH NO. ONLY / MINING CLAIM MONEY RECEIVED (455)	MAINT 2002 (21)	- n/a -	\$2,100.00
TOTAL:					\$2,100.00

PAYMENT INFORMATION			
1	AMOUNT:	\$2,100.00	POSTMARKED: 08/30/2001
	TYPE:	CHECK	RECEIVED: 09/04/2001
	CHECK NO:	38984	
	NAME:	GREFCO MINERALS INC. 36994 SUMMIT LAKE RD. BURNEY CA 96013	

REMARKS

CASE SERIAL NUMBER INFORMATION		
TRNS #	LINE #	CASES
390964	1	AMC298908/\$2100.00

This receipt was generated by the automated BLM Collections and Billings System and is a paper representation of a portion of the official electronic record contained therein.

**POSTMARKED
TIMELY**

GREFCO MINERALS, INC.
36994 SUMMIT LAKE RD.
BURNEY, CA 96013

CERTIFIED MAIL



7000 0600 0022 9914 6059



RECEIVED
REAU
MAGE

9-4-2001
AUG 35 A 10: 23

PHOENIX, AZ
STAMP CANCELLED

BUREAU OF LAND MANAGEMENT
222 NORTH CENTRAL AVE.
PHOENIX, AZ 85004

85004+2203



Receipt #: 103275

Lead #: 300364, 298908

Amount Received: 2100.00

244339, 201588,

Date: 8/4/2000

130722, 104033

Transaction #: 176296

AMC #	Code	\$\$\$\$
104033 - 104036	482	400
130722 - 130723	482	200
201588 - 201589	482	200
244339 - 244341	482	300
298908 - 298915	482	800
300364 - 300365	482	200

AMC #	Code	\$\$\$\$

Total: \$2100.0

- 480----POL-----\$5
- 481----NOI-----\$5
- 482----Maint---\$100
- 396----Trf.-----\$5
- 635----Amd.-----\$5
- 379----Refund

Entered: [Signature] 8/7/00
Date

Verified: [Signature] 8-9-00
Date

Sent to Accounts: [Signature] 8-9-00
Date

Earned by Accounts: _____
Date

2E

When recorded mail to:
DICALITE MINERALS CORP
36994 SUMMIT LAKE RD
BURNEY CA 96013



OFFICIAL RECORDS OF
PINAL COUNTY RECORDER

LAURA DEAN-LYTTLE

DATE: 06/23/00 TIME: 1606
FEE : 9.00
PAGES: 2
FEE NO: 2000-026281

(The above space reserved for recording information)

CAPTION HEADING

NOTICE OF FEE PAID & INTENT TO HOLD

DO NOT DISCARD THIS PAGE. THIS COVER PAGE IS RECORDED AS PART OF YOUR DOCUMENT. THE CERTIFICATE OF RECORDATION WITH THE FEE NUMBER IN THE UPPER RIGHT CORNER IS THE PERMANENT REFERENCE NUMBER OF THIS DOCUMENT IN THE PINAL COUNTY RECORDER'S OFFICE.

RECEIVED
BUREAU OF
LAND MANAGEMENT
JUN 24 10 17 AM '00
ALICIA
STATE OFFICE
PHOENIX, ARIZONA

RECEIVED
 BUREAU OF
 LAND MANAGEMENT
 AUG 4 10 17 AM '00
 ARIZONA
 STATE OFFICE
 PIONEER DIVISION

**NOTICE OF FEE PAID
AND INTENT TO HOLD**

Requested By:

Return To: Grefco Minerals
36994 Summit Lake Rd.
Burney, CA 96013

State Arizona County Pinal
Mining District Pioneer Assessment Year 2001

I, the undersigned state: that certain fees required by law were paid for the benefit of the following contiguous mining claims in the mining assessment year ending at noon on September 1, 2000.

Name of Claim					Original Location		Amended Location		BLM Record
	Sec.	T	R	M	Bk	Pg	Bk	Pg	
Lit No. 18	19	1S	12E	GSR	1061	640-641	AMC	130723	✓
Lit No. 19	19	1S	12E	GSR	1006	964-965	AMC	104036	✓
Lit No. 20	30	1S	12E	GSR	1627	147	AMC	300365	✓
Lit No. 21	19	1S	12E	GSR	1624	183	AMC	298915	

Fee and Intent to Hold	Date	Value
<u>\$ 400</u> Holding fee was paid to the BLM in Lieu of annual assessment work for years <u>2001</u> .	2000	\$ 400

The name of and the address of the person who paid the fee is: Grefco Minerals, 36994 Summit Lake Rd. Burney, CA 96013 ATTN: Rocky Torgrimson

The owner of the claim is: Grefco Minerals

All monuments, claim posts, and claim notices are clearly in place on the mining claim subscribed and sworn to me, the 19th day of JUNE, 2000.

[Handwritten Signature]

Signature of Agent

State of California
County of Shasta

Lori Winningham, Notary Public
[Handwritten Signature] 6/19/00

NOTARY PUBLIC
LORI WINNINGHAM
Comm. No. 1163680
NOTARY PUBLIC - CALIFORNIA
STATE OF CALIFORNIA
BY SIGNING THIS DOCUMENT
I HEREBY CERTIFY THAT
DECEMBER 19, 2000
VERIFIED
[Handwritten Signature] 8/9/00

ENTERED INTO COMPUTER
[Handwritten Signature] 8/7/00

2E

When recorded mail to:
DICALITE MINERALS CORP
36994 SUMMIT LAKE RD
BURNEY CA 96013



OFFICIAL RECORDS OF
PINAL COUNTY RECORDER
LAURA DEAN-LYTLER

DATE: 06/23/00 TIME: 1606
FEE : 9.00
PAGES: 2
FEE NO: 2000-026282

(The above space reserved for recording information)

CAPTION HEADING

NOTICE OF FEE PAID & INTENT TO HOLD

DO NOT DISCARD THIS PAGE. THIS COVER PAGE IS RECORDED AS PART OF YOUR DOCUMENT. THE CERTIFICATE OF RECORDATION WITH THE FEE NUMBER IN THE UPPER RIGHT CORNER IS THE PERMANENT REFERENCE NUMBER OF THIS DOCUMENT IN THE PINAL COUNTY RECORDER'S OFFICE.

RECEIVED
LAND BUREAU OF
PINAL COUNTY
AUG 4 10 17 AM '00

**United States Department of the Interior
Bureau of Land Management**
BUSINESS & SUPPORT SVCS DIV
222 N CENTRAL AVE
PHOENIX, AZ 85004 -2203
Phone: (602) 417-9200

Receipt	
No:	163275

Transaction #: 176296
Date of Transaction: 08/04/2000

CUSTOMER: GREFCO MINERALS
23705 CRENSHAW BLVD
TORRANCE, CA 90505

LINE #	QTY	COMMODITY / SUBJECT / ACTION / PRODUCT	REMARKS	UNIT PRICE	TOTAL
1	1	LOCATABLE MINERALS / MINING CLAIMS-ACCOUNTS/UNADJUDICATED / MINING CLAIM MONEY RECEIVED (455)	MAINT 2001 (21)	- n/a -	\$2,100.00
TOTAL:					\$2,100.00

PAYMENT INFORMATION			
1	AMOUNT:	\$2,100.00	POSTMARKED: 08/02/2000
	TYPE:	CHECK	RECEIVED: 08/04/2000
	CHECK NO:	36882	
	NAME:	GREFCO MINERALS INC. 23705 CRENSHAW BLVD TORRANCE CA 90505	


REMARKS

CASE SERIAL NUMBER INFORMATION		
TRNS #	LINE #	CASES
176296	1	AMC298908



This receipt was generated by the automated BLM Collections and Billings System and is a paper representation of a portion of the official electronic record contained therein.

GREFCO MINERALS, INC.
36994 SUMMIT LAKE RD.
BURNEY, CA 96013

CERTIFIED MAIL



7000 0600 0022 9914 6288



BUREAU OF LAND MANAGEMENT
222 NORTH CENTRAL AVE.
PHOENIX, AZ 85004

FIRST CLASS

RECEIVED
BUREAU OF

LAND MANAGEMENT

AUG 4 10 16 AM '00

ARIZONA
STATE OFFICE
PHOENIX, ARIZONA


RETURN RECEIPT
REQUESTED

**RETURN RECEIPT
REQUESTED**

85004=2203



Greco Minerals
 36994 Summit Lake Rd
 Burney, CA 96013



Amc 298908
 244339
 104033
 103093
 201588
 300364
 130722

**NOTICE OF FEE PAID
 AND INTENT TO HOLD**

Requested By:

Return To: Greco Minerals
 36994 Summit Lake Rd.
 Burney, CA 96013

State Arizona County Pinal
 Mining District Pioneer Assessment Year 2000

I, the undersigned state: that certain fees required by law were paid for the benefit of the following contiguous mining claims in the mining assessment year ending at noon on September 1, 1999.

Name of Claim	Sec.	T	R	M	Original Location		Amended Location		BLM Record
					Bk	Pg	Bk	Pg	
Lit No. 1	19, 20	1S	12E	GSR	1624	176		AMC	298908
Lit No. 2	19, 20	1S	12E	GSR	1624	179		AMC	298909
Lit No. 3	19	1S	12E	GSR	1307	933-934		AMC	244339
Lit No. 4	30	1S	12E	GSR	1006	958-959		AMC	104033
Lit No. 5	30	1S	12E	GSR	1006	960-961		AMC	104034
Lit No. 6	30	1S	12E	GSR	1624	185		AMC	298910
Lit No. 7A	19	1S	12E	GSR	1624	187		AMC	298911
Lit No. 7B	19	1S	12E	GSR	1624	189		AMC	298912
Lit No. 7C	19	1S	12E	GSR	1624	191		AMC	298913
Lit No. 8	19	1S	12E	GSR	1061	642-643		AMC	130722
Lit No. 9	30	1S	12E	GSR	1170	191-192		AMC	201588
Lit No. 10	30	1S	12E	GSR	1170	193-194		AMC	201589
Lit No. 11	19	1S	12E	GSR	1006	962-963		AMC	104035
Lit No. 12	30	1S	12E	GSR	1627	145		AMC	300364
Lit No. 13	30	1S	12E	GSR	1624	181		AMC	298914
Lit No. 15	20	1S	12E	GSR	1307	935-936		AMC	244340
Lit No. 16	29	1S	12E	GSR	1307	937-938		AMC	244341


Fee and Intent to Hold \$1,700 Holding fee was paid to the BLM in Lieu of annual assessment work for years 2000. Date 1999 Value \$1,700

The name of and the address of the person who paid the fee is: Greco Minerals, 36994 Summit Lake Rd. Burney, CA 96013 ATTN: Rocky Torgrimson

The owner of the claim is: Greco Minerals

All monuments, claim posts, and claim notices are clearly in place on the mining claim subscribed and sworn to me, the 2nd day of July 19 99.

Rocky Torgrimson
 Signature of Agent




Shannon R. Moffatt
 Notary Public
 Sex 12-4-01

ENTERED INTO COMPUTER

SB 8/23/99

De. Grefco Minerals
 36994 Summit Lake Rd
 Burney, CA 96013



**OFFICIAL RECORDS OF
 PINAL COUNTY RECORDER**
 LAURA DEAN-LYTLER

DATE: 07/06/99 TIME: 1637
 FEE : 9.00
 PAGES: 1
 FEE NO: 1999-030780

**NOTICE OF FEE PAID
 AND INTENT TO HOLD**

Requested By:

Return To: Grefco Minerals
 36994 Summit Lake Rd.
 Burney, CA 96013

State Arizona County Pinal
 Mining District Pioneer Assessment Year 2000

I, the undersigned state: that certain fees required by law were paid for the benefit of the following contiguous mining claims in the mining assessment year ending at noon on September 1, 1999.


Name of Claim					Original Location		Amended Location		BLM Record
	Sec.	T	R	M	Bk	Pg	Bk	Pg	
Lit No. 18	19	1S	12E	GSR	1061	640-641	AMC	130723	
Lit No. 19	19	1S	12E	GSR	1006	964-965	AMC	104036	
Lit No. 20	30	1S	12E	GSR	1627	147	AMC	300365	
Lit No. 21	30	1S	12E	GSR	1624	183	AMC	298915	

Fee and Intent to Hold	Date	Value
\$ 400 Holding fee was paid to the BLM in Lieu of annual assessment work for years 2000.	1999	\$ 400

The name of and the address of the person who paid the fee is: Grefco Minerals, 36994 Summit Lake Rd. Burney, CA 96013 ATTN: Rocky Torgrimson

The owner of the claim is: Grefco Minerals

All monuments, claim posts, and claim notices are clearly in place on the mining claim subscribed and sworn to me, the 2nd day of July 19 99.



 Signature of Agent

Shannon R. Moffatt
 Notary Public
 EX 12-4-01

ENTERED INTO COMPUTER
 80 8/23/99

SHANNON MOFFATT
 Comm. No. 1163879
 NOTARY PUBLIC - CALIFORNIA
 SHASTA COUNTY
 MY COMMISSION EXPIRES
 DECEMBER 4, 2001

UNITED STATES
DEPARTMENT OF THE INTERIOR
BUREAU OF LAND MANAGEMENT

RECEIPT AND ACCOUNTING ADVICE

NO. 2296576
08/16/99

CD/AZ

2 15 13

2,100.00

Subject: CLAIM MAINTENANCE FEE 2000

Applicant:

GREFCO MINERALS
36994 SUMMIT LAKE RD
BURNEY CA 96013
ATTN: ROCKY TORGRIMSON

CK 34495

Remitter:

Assignor:

LEASE MANAGEMENT DATA									
<input type="checkbox"/> NEW <input type="checkbox"/> UPDATE <input type="checkbox"/> PAYMENT									
ORIGINAL SERIAL NO.	ASG.	TYPE	ST.	CTY.	FUND SYMBOL			ACRES/UNITS	RATE
AMC 298908 ET AL	(21)								
AMOUNT	ANV. DATE	EXP. DATE	BILL CYC.	S/C	DISTRICT	NEXT BILL	MISC. DATA	U of M	ACTUAL UNITS
ASSIGNMENT SERIAL NO.	ASG.	TYPE	ST.	CTY.	FUND SYMBOL			ACRES/UNITS	RATE
AMOUNT	ANV. DATE	EXP. DATE	BILL CYC.	S/C	DISTRICT	NEXT BILL	MISC. DATA	U of M	ACTUAL UNITS

APPLY REMITTANCE			
ACTION	FUND SYMBOL	CTY.	AMOUNT
FILING FEE			
RENTAL			
UNEARNED			
REFUND			
TOTAL			
AMOUNT DUE			

Remarks:

BY: _____ DATE: _____

Lease in Escrow?
 KGS? Of Interest?
 Auto Escalates? Operating Rights?
 Auto Renew? Operator
 Bond Filed?

FOR MMS USE ONLY

BILLEE		FOREST REFUGE
NUMBER		
OCS SECTION		
CODE		

RECEIVED
BUREAU OF
LAND MANAGEMENT
JUL 8 9 59 AM '99
ARIZONA
STATE OFFICE
PHOENIX, ARIZONA

298908
104033
244339
130722
201588

**NOTICE OF FEE PAID
AND INTENT TO HOLD**

Requested By:

Return To: Grefco

P.O. Box 939
Lompoc, CA 934

State Arizona County Pinal
Mining District Pioneer Assessment Year 1999

I, the undersigned state: that certain fees required by law were paid for the benefit of the following contiguous mining claims in the mining assessment year ending at noon on September 1, 1998

Name of Claim	Original Location			Amended Location		BLM Record
	Sec.	T	R	M	Bk Pg	
Lit No. 1	19,20	1S	12E	GSR	1624 176	AMC 298908
Lit No. 2	19,20	1S	12E	"	1624 179	" 298909
Lit No. 3	19	1S	12E	"	1307 933-934	" 244339
Lit No. 4	30	1S	12E	"	1006 958-959	" 104033
Lit No. 5	30	1S	12E	"	1006 960-961	" 104034
Lit No. 6	30	1S	12E	"	1624 185	" 298910
Lit No. 7A	19	1S	12E	"	1624 187	" 298911
Lit No. 7B	19	1S	12E	"	1624 189	" 298912
Lit No. 7C	19	1S	12E	"	1624 191	" 298913
Lit No. 8	19	1S	12E	"	1061 642-643	" 130722
Lit No. 9	30	1S	12E	"	1170 191-192	" 201588
Lit No. 10	30	1S	12E	"	1170 193-194	" 201589
Lit No. 11	19	1S	12E	"	1006 962-963	" 104035
Lit No. 12	30	1S	12E	"	1627 145	" 300364
Lit No. 13	30	1S	12E	"	1624 181	" 298914
Lit No. 15	20	1S	12E	"	1307 935-936	" 244340
Lit No. 16	29	1S	12E	"	1307 937-938	" 244341

Fee and Intent to Hold Date Value
 \$1700 Holding fee was paid 1998 \$1700
 to the BLM in Lieu of annual
 assessment work for years
 1999

The name of the and address of the person who paid the fee is: Grefco Minerals, P.O. Box 939, Lompoc, CA 93438


Attn: David Jenkins

The owner of the claim is: Grefco Minerals

All monuments, claim posts, and claim notices are clearly in place on the mining claim subscribed and sworn to me, the 28 day of May 1998.

David Jenkins
Signature of Agent

VERIFIED
JUL 9 1998



ENTERED IN COMPUTER

7/9/98 J

Melissa Dickey

**NOTICE OF FEE PAID
AND INTENT TO HOLD**

Requested By:

Return To: Grefco
P.O. Box 939
Lompoc, CA 93438

State Arizona County Pinal
Mining District Pioneer Assessment Year 1999

I, the undersigned state: that certain fees required by law were paid for the benefit of the following contiguous mining claims in the mining assessment year ending at noon on September 1, 1998

Name of Claim	Sec.	T	R	M	Original Location		Amended Location		BLM Record
					Bk	Pg	Bk	Pg	
Lit No. 18	19	1S	12E	GSR	1061	640-641			
Lit No. 19	19	1S	12E	"	1006	964-965		AMC	130723
Lit No. 20	30	1S	12E	"	1627	147		"	104036
Lit No. 21	19	1S	12E	"	1624	183		"	300365 298915

RECEIVED
 BUREAU OF
 LAND MANAGEMENT
 JUL 9 9 59 AM '98
 PIONEER DISTRICT
 STATE OFFICE

Fee and Intent to Hold \$400 Date 1998 Value \$400
\$400 Holding fee was paid to the BLM in Lieu of annual assessment work for years 1999

The name of the and address of the person who paid the fee is: Grefco Minerals, P.O. Box 939, Lompoc, CA 93438
Attn: David Jenkins

The owner of the claim is: Grefco Minerals

All monuments, claim posts, and claim notices are clearly in place on the mining claim subscribed and sworn to me, the 28 day of May 1998

VERIFIED
JUL 9 1998

David Jenkins
Signature of Agent

ENTERED IN COMPUTER
7/9/98



MELISSA N DICKEY
COMM. #1077083
NOTARY PUBLIC - CALIFORNIA
SANTA BARBARA COUNTY
My Comm. Expires Nov 5, 1999



MELISSA N DICKEY
COMM. #1077083
NOTARY PUBLIC - CALIFORNIA
SANTA BARBARA COUNTY
My Comm. Expires Nov. 5, 1999

Melissa Dickey

UNITED STATES
DEPARTMENT OF THE INTERIOR
BUREAU OF LAND MANAGEMENT

RECEIPT AND ACCOUNTING ADVICE

NO. 2389025 04

07/08/98

2,100.00

Subject: Claim Maintenance Fee 1999- (21)

LM/AZ
2 3 13

Applicant:
Grefco Minerals
ATTN: David Jenkins
PO Box 939
Lompoc, CA. 93438

Remitter: GREFCO Minerals INC
23705 Crenshaw Blvd Suite 101
Torrance Ca 90505
CK # 031264

Assignor:

LEASE MANAGEMENT DATA										
<input type="checkbox"/> NEW <input type="checkbox"/> UPDATE <input type="checkbox"/> PAYMENT										
ORIGINAL SERIAL NO.	ASG.	TYPE	ST.	CTY.	FUND SYMBOL			ACRES/UNITS	RATE	
AMC 298908, ETAL										
AMOUNT	ANV. DATE	EXP. DATE	BILL CYC.	S/C	DISTRICT	NEXT BILL	MISC. DATA	U of M	ACTUAL UNITS	
ASSIGNMENT SERIAL NO.	ASG.	TYPE	ST.	CTY.	FUND SYMBOL			ACRES/UNITS	RATE	
AMOUNT	ANV. DATE	EXP. DATE	BILL CYC.	S/C	DISTRICT	NEXT BILL	MISC. DATA	U of M	ACTUAL UNITS	

APPLY REMITTANCE

ACTION	FUND SYMBOL	CTY.	AMOUNT
FILING FEE			
RENTAL			
UNEARNED			
REFUND			
TOTAL			
AMOUNT DUE			

Remarks:

BY: _____ DATE: _____

- Lease in Escrow?
- KGS? Of Interest?
- Auto Escalates? Operating Rights?
- Auto Renew? Operator
- Bond Filed?

FOR MMS USE ONLY		
BILLEE		FOREST REFUGE
NUMBER		
OCS SECTION		
CODE		

298908
 244339
 104033
 201588
 300364
 130722
 GRS

ARIZONA
 STATE OFFICE
 PHOENIX, ARIZONA

RECEIVED
 BUREAU OF
 LAND MANAGEMENT
 JUN 16 10 05 AM '97
 P.O. Box 939
 Lompoc, CA 93

**NOTICE OF FEE PAID
 AND INTENT TO HOLD**

Requested By:

Return To: Grefco

State Arizona County Pinal
 Mining District Pioneer Assessment Year 1998

I, the undersigned state: that certain fees required by law were paid for the benefit of the following contiguous mining claims in the mining assessment year ending at noon on September 1, 1997.

Name of Claim	Original Location			Amended Location		BLM Record
	Sec.	T	R M	Bk	Pg	
Lit No. 1	19,20	1S	12E GSR	1624	176	AMC 298908
Lit No. 2	19,20	1S	12E "	1624	179	" 298909
Lit No. 3	19	1S	12E "	1307	933-934	" 244339
Lit No. 4	30	1S	12E "	1006	958-959	" 104033
Lit No. 5	30	1S	12E "	1006	960-961	" 104034
Lit No. 6	30	1S	12E "	1624	185	" 298910
Lit No. 7A	19	1S	12E "	1624	187	" 298911
Lit No. 7B	19	1S	12E "	1624	189	" 298912
Lit No. 7C	19	1S	12E "	1624	191	" 298913
Lit No. 8	19	1S	12E "	1061	642-643	" 130722
Lit No. 9	30	1S	12E "	1170	191-192	" 201588
Lit No. 10	30	1S	12E "	1170	193-194	" 201589
Lit No. 11	19	1S	12E "	1006	962-963	" 104035
Lit No. 12	30	1S	12E "	1627	145	" 300364
Lit No. 13	30	1S	12E "	1624	181	" 298914
Lit No. 15	20	1S	12E "	1307	935-936	" 244340
Lit No. 16	29	1S	12E "	1307	937-938	" 244341

Fee and Intent to Hold Date Value
 \$1700 Holding fee was paid 1997 \$1700
 to the BLM in Lieu of annual
 assessment work for years
 1998

The name of the and address of the person who paid the fee is: Grefco Minerals, P.O. Box 939, Lompoc, CA 93438
Attn: David Jenkins

The owner of the claim is: Grefco Minerals

All monuments, claim posts, and claim notices are clearly in place on the mining claim subscribed and sworn to me, the 25th day of April 1997.

David Jenkins
 Signature of Agent

ENTERED IN COMPUTER

7/25/97 DM SR

AMS

RECEIVED
BUREAU OF
LAND MANAGEMENT

JUN 16 10 05 AM '97

ARIZONA
STATE OFFICE
PHOENIX, ARIZONA

NOTICE OF FEE PAID
AND INTENT TO HOLD

Requested By:

Return To: Grefco
P.O. Box 939
Lompoc, CA 934

State Arizona County Pinal
Mining District Pioneer Assessment Year 1998

I, the undersigned state: that certain fees required by law were paid for the benefit of the following contiguous mining claims in the mining assessment year ending at noon on September 1, 1997.

Name of Claim	Original Location			Amended Location		BLM Record		
	Sec.	T	R	M	Bk		Pg	
Lit No. 18	19	1S	12E	GSR	1061	640-641	AMC	130723 ✓
Lit No. 19	19	1S	12E	"	1006	964-965	"	104036 ✓
Lit No. 20	30	1S	12E	"	1627	147	"	300365 ✓
Lit No. 21	19	1S	12E	"	1624	183	"	298915 ✓

Fee and Intent to Hold	Date	Value
\$400 Holding fee was paid to the BLM in Lieu of annual assessment work for years 1998	1997	\$400

The name of the and address of the person who paid the fee is: Grefco Minerals, P.O.Box 939, Lompoc, CA 93438
Attn: David Jenkins

The owner of the claim is: Grefco Minerals

All monuments, claim posts, and claim notices are clearly in place on the mining claim subscribed and sworn to me. The 25th day of April 1997.

David Jenkins
Signature of Agent

ENTERED IN COMPUTER
7/25/97 DM

CF
FMS

**MID-STATE BANK
CALIFORNIA ALL-PURPOSE ACKNOWLEDGMENT**

State of California

County of Santa Barbara

On April 25 1997 before me, Melissa N Dickey, personally appeared
Date Name, Title of Officer (e.g., Jane Doe, Notary Public)

David Jenkins, [] personally known to me - OR - [X] proved to me on the
Name(s) of Signer(s)

basis of satisfactory evidence to be the person(s) whose name(s) is/are subscribed to the within instrument and acknowledged to me that he/she/they executed the same in his/her/their authorized capacity(ies), and that by his/her/their signature(s) on the instrument the person(s), or the entity upon behalf of which the person(s) acted, executed the instrument.



WITNESS my hand and official seal.

[Signature]
Signature of Notary

OPTIONAL

Though the data below is not required by law, it may prove valuable to persons relying on the document and could prevent fraudulent reattachment of this form.

CAPACITY CLAIMED BY SIGNER (PRINCIPAL)

- [] Individual
- [] Corporate Officer

_____ Title(s)

- [] Partner(s) [] Limited
- [] General

- [] Attorney-in-Fact
- [] Trustee(s)
- [] Guardian/Conservator
- [] Other: _____

DESCRIPTION OF ATTACHED DOCUMENT

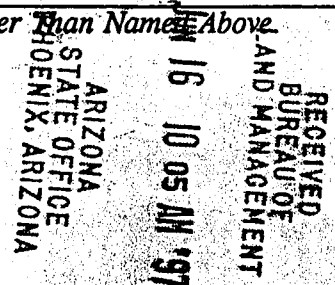
Notice of Fee Paid and Intent to Hold
Title or Type of Document

2
Number of Pages

April 25 1997
Date of Document

Signer(s) Other Than Names Above

Absent Signer (Principal) is Representing:
Name of Person(s) or Entity(s)



UNITED STATES
DEPARTMENT OF THE INTERIOR
BUREAU OF LAND MANAGEMENT

RECEIPT AND ACCOUNTING ADVICE

NO. 2314870 04

TC/AZ 06/17/97

Subject: CLAIM MAINTENANCE FEE 1998 - 21

2 8 13 2,100.00

Applicant:

DICALITE GREFCO MINERALS INC
23705 CRENSHAW BLVD STE 101
TORRANCE CA 90505

CK 26833

Remitter:

Assignor:

LEASE MANAGEMENT DATA NEW UPDATE PAYMENT

ORIGINAL SERIAL NO.	ASG.	TYPE	ST.	CTY.	FUND SYMBOL	ACRES/UNITS	RATE
AMC 298908, ET AL							

AMOUNT	ANV. DATE	EXP. DATE	BILL CYC.	S/C	DISTRICT	NEXT BILL	MISC. DATA	U of M	ACTUAL UNITS

ASSIGNMENT SERIAL NO.	ASG.	TYPE	ST.	CTY.	FUND SYMBOL	ACRES/UNITS	RATE

AMOUNT	ANV. DATE	EXP. DATE	BILL CYC.	S/C	DISTRICT	NEXT BILL	MISC. DATA	U of M	ACTUAL UNITS

APPLY REMITTANCE

ACTION	FUND SYMBOL	CTY.	AMOUNT
FILING FEE			
RENTAL			
UNEARNED			
REFUND			
TOTAL			
AMOUNT DUE			

Remarks:

BY:

DATE:

Lease in Escrow?
 KGS?
 Auto Escalates?
 Auto Renew?

Of Interest?
 Operating Rights?
 Operator
 Bond Filed?

FOR MMS USE ONLY

BILLEE NUMBER	FOREST REFUGE
OCS SECTION CODE	

130722
 298908
 RECEIVED
 BUREAU OF 201588
 LAND MANAGEMENT 244339
 300364

JUL 8 10 19 AM '96 104033

NOTICE OF FEE PAID
 AND INTENT TO HOLD

Requested By:

ARIZONA
 Return to Grefco
 STATE OFFICE
 PHOENIX, ARIZONA Box 939
 Lompoc, CA 93

State Arizona County Pinal
 Mining District Pioneer Assessment Year 1997

I, the undersigned state: that certain fees required by law were paid for the benefit of the following contiguous mining claims in the mining assessment year ending at noon on September 1, 1996.

Name of Claim	Original Location				Amended Location		BLM Record
	Sec.	T	R	M	Bk	Pg	
Lit No. 1	19,20	1S	12E	GSR	1624	176	AMC 298908 ✓
Lit No. 2	19,20	1S	12E	"	1624	179	" 298909 ✓
Lit No. 3	19	1S	12E	"	1307	933-934	" 244339 ✓
Lit No. 4	30	1S	12E	"	1006	958-959	" 104033 ✓
Lit No. 5	30	1S	12E	"	1006	960-961	" 104034 ✓
Lit No. 6	30	1S	12E	"	1624	185	" 298910 ✓
Lit No. 7A	19	1S	12E	"	1624	187	" 298911 ✓
Lit No. 7B	19	1S	12E	"	1624	189	" 298912 ✓
Lit No. 7C	19	1S	12E	"	1624	191	" 298913 ✓
Lit No. 8	19	1S	12E	"	1061	642-643	" 130722 ✓
Lit No. 9	30	1S	12E	"	1170	191-192	" 201588 ✓
Lit No. 10	30	1S	12E	"	1170	193-194	" 201589 ✓
Lit No. 11	19	1S	12E	"	1006	962-963	" 104035 ✓
Lit No. 12	30	1S	12E	"	1627	145	" 300364 ✓
Lit No. 13	30	1S	12E	"	1624	181	" 298914 ✓
Lit No. 15	20	1S	12E	"	1307	935-936	" 244340 ✓
Lit No. 16	29	1S	12E	"	1307	937-938	" 244341 ✓

Fee and Intent to Hold Date Value
 \$1700 Holding fee was paid 1996 \$1700
 to the BLM in Lieu of annual
 assessment work for years
 1997

The name of the and address of the person who paid the fee is: Grefco Mineral, P.O.Box 939, Lompoc, CA 93438


Attn: David Jenkins

The owner of the claim is: Grefco Minerals

All monuments, claim posts, and claim notices are clearly in place on the mining claim subscribed and sworn to me, the

15 day of May 19 96

David Jenkins
 Signature of Agent



ENTERED IN COMPUTER

2/25/96 DM SR

[Handwritten signature]

JUL 8 10 19 AM '96

NOTICE OF FEE PAID
AND INTENT TO HOLD

Requested By:

ARIZONA
STATE OFFICE
PHOENIX, ARIZONA
P.O. Box 939
Lompoc, CA 934

State Arizona County Pinal
Mining District Pioneer Assessment Year 1997

I, the undersigned state: that certain fees required by law were paid for the benefit of the following contiguous mining claims in the mining assessment year ending at noon on September 1, 1996.

Name of Claim	Original Location				Amended Location		BLM Record
	Sec.	T	R	M	Bk	Pg	
Lit No. 18	19	1S	12E	GSR	1061	640-641	AMC 130723 ✓
Lit No. 19	19	1S	12E	"	1006	964-965	" 104036 ✓
Lit No. 20	30	1S	12E	"	1627	147	" 300365 ✓
Lit No. 21	19	1S	12E	"	1624	183	" 298915 ✓

Fee and Intent to Hold \$400 Date 1996 Value \$400
Holding fee was paid to the BLM in Lieu of annual assessment work for years 1997

The name of the and address of the person who paid the fee is: Grefco Minerals, P.O. Box 939, Lompoc, CA 93438
Attn: David Jenkins
The owner of the claim is: Grefco Minerals

All monuments, claim posts, and claim notices are clearly in place on the mining claim subscribed and sworn to me, the 15 day of May 19 96.

David Jenkins
Signature of Agent

Melissa N Dickey



UNITED STATES
DEPARTMENT OF THE INTERIOR
BUREAU OF LAND MANAGEMENT

RECEIPT AND ACCOUNTING ADVICE

NO. **2228133** 04

Subject: CLAIM MAINTENANCE FEE 1997 (21)

TS/AZ 07/08/96

Applicant:

GREFCO MINERAL
P.O. BOX 939
LOMPOC, CA 93438

2 8 13 2,100.00

Remitter: CHECK # 022144
GREFCO
23705 CRENSHAW BLVE., SUITE 101
TORRANCE, CA 90505

Assignor:

LEASE MANAGEMENT DATA NEW UPDATE PAYMENT

ORIGINAL SERIAL NO.	ASG.	TYPE	ST.	CTY.	FUND SYMBOL	ACRES/UNITS	RATE
AMC298908 ET/AL							

AMOUNT	ANV. DATE	EXP. DATE	BILL CYC.	S/C	DISTRICT	NEXT BILL	MISC. DATA	U of M	ACTUAL UNITS

ASSIGNMENT SERIAL NO.	ASG.	TYPE	ST.	CTY.	FUND SYMBOL	ACRES/UNITS	RATE

AMOUNT	ANV. DATE	EXP. DATE	BILL CYC.	S/C	DISTRICT	NEXT BILL	MISC. DATA	U of M	ACTUAL UNITS

APPLY REMITTANCE

ACTION	FUND SYMBOL	CTY.	AMOUNT
FILING FEE			
RENTAL			
UNEARNED			
REFUND			
TOTAL			
AMOUNT DUE			

Remarks:

298908 - 298909 2

244339 - 244341 3

104033 - 104034 2

298910 - 298915 6

130722 - 130723 2

201588 - 201589 2

104035 - 104036 2

300364 - 300365 2

BY: 31 DATE:

Lease in Escrow?
 KGS? Of Interest?
 Auto Escalates? Operating Rights?
 Auto Renew? Operator
 Bond Filed?

FOR MMS USE ONLY

BILLEE	FOREST REFUGE
NUMBER	
OCS SECTION	
CODE	

298908
 244339
 104033
 130722
 201588
 300364 SR

RECEIVED
 BLM, AZ STATE OFFICE

JUL 13 '95

RECEIVED
 BLM, AZ STATE OFFICE

JUN 13 '95

NOTICE OF FEE PAID
 AND INTENT TO HOLD

9:00 A.M.
 PHOENIX, ARIZONA

9:00 A.M.
 PHOENIX, ARIZONA

Requested By:

Return To: Grefco, Inc.
 P.O. Box 939
 Lompoc, CA 93438

State Arizona County Pinal
 Mining District Pioneer Assessment Year 1996

I, the undersigned state: that certain fees required by law were paid for the benefit of the following contiguous mining claims in the mining assessment year ending at noon on September 1, 1995.

Name of Claim	Original Location			Amended Location		BLM Record
	Sec.	T	R	M	Bk Pg	
Lit No. 1 ✓	19,20	1S	12E	GSR	1624 176	AMC 298908
Lit No. 2 ✓	19,20	1S	12E	"	1624 179	" 298909
Lit No. 3 ✓	19	1S	12E	"	1307 933-934	" 244339 ✓
Lit No. 4)	30	1S	12E	"	1006 958-959	" 104033
Lit No. 5)	30	1S	12E	"	1006 960-961	" 104034
Lit No. 6 ✓	30	1S	12E	"	1624 185	" 298910
Lit No. 7A)	19	1S	12E	"	1624 187	" 298911
Lit No. 7B)	19	1S	12E	"	1624 189	" 298912
Lit No. 7C)	19	1S	12E	"	1624 191	" 298913
Lit No. 8 ✓	19	1S	12E	"	1061 642-643	" 130722 ✓
Lit No. 9)	30	1S	12E	"	1170 191-192	" 201588
Lit No. 10)	30	1S	12E	"	1170 193-194	" 201589
Lit No. 11 ✓	19	1S	12E	"	1006 962-963	" 104035 ✓
Lit No. 12 ✓	30	1S	12E	"	1627 145	" 300364 ✓
Lit No. 13 ✓	30	1S	12E	"	1624 181	" 298914 ✓
Lit No. 15)	20	1S	12E	"	1307 935-936	" 244340
Lit No. 16)	29	1S	12E	"	1307 937-938	" 244341

Fee and Intent to Hold \$1700 Date August 1995 Value \$1700
 Holding fee was paid to the BLM in Lieu of annual assessment work for years 1996

The name of the and address of the person who paid the fee is: Grefco, Inc. P.O. Box 939, Lompoc, CA 93438
Attn: David Jenkins

The owner of the claim is: Grefco, Inc.

All monuments, claim posts, and claim notices are clearly in place on the mining claim subscribed and sworn to me, the 29th day of June 1995.

David Jenkins
 Signature of Agent

8/4/95
 ENTERED IN COMPUTER

1996 Maintenance fee
 Sewas

Claire Shirley 6/29/95
 CLARE SHIRLEY
 COMM. #1057974
 NOTARY PUBLIC - CALIFORNIA
 SANTA BARBARA COUNTY
 My Comm. Expires May 8, 1999

TGI
 TGI
 17

RECEIVED
BLM ASSESSMENT OFFICE

JUN 13 '95

NOTICE OF FEE PAID
AND INTENT TO HOLD

9:00 A.M.
PHOENIX, ARIZONA

Requested By:

Return To: Grefco, Inc.
P.O. Box 939
Lompoc, CA 93438

State Arizona County Pinal
Mining District Pioneer Assessment Year 1996

I, the undersigned state: that certain fees required by law were paid for the benefit of the following contiguous mining claims in the mining assessment year ending at noon on September 1, 1995.

Name of Claim					Original Location		Amended Location		BLM Record
	Sec.	T	R	M	Bk	Pg	Bk	Pg	
Lit No. 18 ✓	19	1S	12E	GSR	1061	640-641	AMC		130723 ✓
Lit No. 19 ✓	19	1S	12E	"	1006	964-965	"		104036 ✓
Lit No. 20 ✓	30	1S	12E	"	1627	147	"		300365 ✓
Lit No. 21 ✓	19	1S	12E	"	1624	183	"		298915 ✓

RECEIVED
BLM ASSESSMENT OFFICE
PHOENIX, ARIZONA

JUL 13 '95

Fee and Intent to Hold
\$400 Holding fee was paid to the BLM in lieu of annual assessment work for years 1996

Date August 1995

Value \$400

The name of the and address of the person who paid the fee is: Grefco, Inc. P.O. Box 939, Lompoc, CA 93438
ATTN: David Jenkins

The owner of the claim is: Grefco, Inc.

All monuments, claim posts, and claim notices are clearly in place on the mining claim subscribed and sworn to me, the 29th day of June 1995.

David Jenkins
Signature of Agent

Claire Shirley 6/29/95
CLAIRE SHIRLEY
COMM. #1057974
NOTARY PUBLIC - CALIFORNIA
SANTA BARBARA COUNTY
My Comm. Expires May 8, 1999

UNITED STATES
DEPARTMENT OF THE INTERIOR
BUREAU OF LAND MANAGEMENT

04

RECEIPT AND ACCOUNTING ADVICE

NO. **2147246**

BF/AZ

07/14/95

Subject: CLAIM MAINTENANCE FEE 1996 (21)

2 39 13

2,100.00

Applicant:

GREFCO, INC.
ATTN: DAVID JENKINS
PO BOX 939
LOMPOC, CA 93438

Remitter:

SAME - CK #0192190
GREFCO, INC.
23705 CRENSHAW BLVD.
TORRANCE, CA 90505

Assignor:

LEASE MANAGEMENT DATA									
<input type="checkbox"/> NEW <input type="checkbox"/> UPDATE <input type="checkbox"/> PAYMENT									
ORIGINAL SERIAL NO.	ASG.	TYPE	ST.	CTY.	FUND SYMBOL			ACRES/UNITS	RATE
AMC 298908, ET AL									
AMOUNT	ANV. DATE	EXP. DATE	BILL CYC.	S/C	DISTRICT	NEXT BILL	MISC. DATA	U of M	ACTUAL UNITS
ASSIGNMENT SERIAL NO.	ASG.	TYPE	ST.	CTY.	FUND SYMBOL			ACRES/UNITS	RATE
AMOUNT	ANV. DATE	EXP. DATE	BILL CYC.	S/C	DISTRICT	NEXT BILL	MISC. DATA	U of M	ACTUAL UNITS

APPLY REMITTANCE			
ACTION	FUND SYMBOL	CTY.	AMOUNT
FILING FEE			
RENTAL			
UNEARNED			
REFUND			
TOTAL			
AMOUNT DUE			

Remarks:

AMC 298908 - 298915
 244339 - 244341
 104033 - 104036
 130722 - 130723
 201588 - 201589
 300364 - 300365
 SR

BY: _____ DATE: _____

Lease in Escrow?
 KGS? Of Interest?
 Auto Escalates? Operating Rights?
 Auto Renew? Operator
 Bond Filed?

FOR MMS USE ONLY

BILLEE	FOREST REFUGE
NUMBER	
OCS SECTION	
CODE	

DICALITE®

P.O. Box 939
3800 San Julian Road
Lompoc, CA 93438

Fold at line over top of envelope to the
right of the return address

CERTIFIED

Z 194 059 384

MAIL



0000

U.S. POSTAGE
PAID
LOMPOC, CA
93438
JUL 11 1995
AMOUNT

\$2.52

00066318-05

Bureau of Land Management
Siete Square 3707 N. 7th
P.O. Box 16563
Phoenix, AZ 85014

**RETURN RECEIPT
REQUESTED**

PHOENIX, ARIZONA

JUL 13 9 00 AM '95

JUL 13 1995

RECEIVED
BLM AZ STATE OFFICE

PHOENIX, ARIZONA

JUL 13 9 00 AM '95

JUL 13 1995

RECEIVED
BLM AZ STATE OFFICE

PHOENIX

JUL 13 1995

BLM OFFICE



AMC 298908
 = 4339
 104033
 130722
 201588
 AMC 300364
 8-16-94
 JB
 (2) y

**NOTICE OF FEE PAID
 AND INTENT TO HOLD**

Requested By:

Return To:

State Arizona County Pinal
 Mining District Pioneer Assessment Year 1995

I, the undersigned state: that certain fees required by law were paid for the benefit of the following contiguous mining claims in the mining assessment year ending at noon on September 1, 1994.

Name of Claim	Original Location			Amended Location		BLM Record	
	Sec.	T	R	M	Bk		Pg
Lit No. 1	19,20	15	12E	GSR	1624	176	AMC 298908
Lit No. 2	19,20	15	12E	"	1624	179	298909
Lit No. 3	19	15	12E	"	1307	933-934	244339
Lit No. 4	30	15	12E	"	1006	958-959	104033
Lit No. 5	30	15	12E	"	1006	960-961	104034
Lit No. 6	30	15	12E	"	1624	185	298910
Lit No. 7A	19	15	12E	"	1624	187	298911
Lit No. 7B	19	15	12E	"	1624	189	298912
Lit No. 7C	19	15	12E	"	1624	191	298913
Lit No. 8	19	15	12E	"	1061	642-643	130722
Lit No. 9	30	15	12E	"	1170	191-192	201588
Lit No. 10	30	15	12E	"	1170	193-194	201589
Lit No. 11	19	15	12E	"	1006	962-963	104035
Lit No. 12	30	15	12E	"	1627	145	300364
Lit No. 13	30	15	12E	"	1624	181	298914
Lit No. 15	20	15	12E	"	1307	935-936	244340
Lit No. 16	29	15	12E	"	1307	937-938	244341

Fee and Intent to Hold \$1700 Holding fee was paid to the BLM in Lieu of annual assessment work for years 1995

Date August 1994

Value \$1700

The name of the and address of the person who paid the fee is: Grefco Inc. Attn. David Jenkins
P.O. Box 939 Lompoc Ca. 93436

The owner of the claim is: Grefco Inc.

All monuments, claim posts, and claim notices are clearly in place on the mining claim subscribed and sworn to me, the 29th day of July 1994.

David Jenkins
 Signature of Agent

E. H. H.
9-18-94

ENTERED IN COMPUTER

JB 8-16-94

PHOENIX, ARIZONA

Aug 4 '94

RECEIVED
 BLM AZ STATE OFFICE

(17)

**NOTICE OF FEE PAID
AND INTENT TO HOLD**

Requested By:

Return To:

State Arizona County Pinal
Mining District Pioneer Assessment Year 1995

I, the undersigned state: that certain fees required by law were paid for the benefit of the following contiguous mining claims in the mining assessment year ending at noon on September 1, 1994.

Name of Claim	Original Location				Amended Location		BLM Record
	Sec.	T	R	M	Bk	Pg	
Lit No. 18	19	15	12E	GSR	1061	640-641	AMC 130723
Lit No. 19	19	15	12E	GSR	1006	964-965	104036
Lit No. 20	30	15	12E	GSR	1627	147	300365
Lit No. 21	19	15	12E	GSR	1624	183	298915

RECEIVED
BLM, AZ STATE OFFICE
Aug 4 1994
9:00 AM
PHOENIX, ARIZONA

Fee and Intent to Hold \$400 Date August 1994 Value \$400
Holding fee was paid to the BLM in Lieu of annual assessment work for years 1995

The name of the and address of the person who paid the fee is: Grefco Inc. Attn. David Jenkins
P.O. Box 939 Lompoc Ca 93436

The owner of the claim is: Grefco Inc.

All monuments, claim posts, and claim notices are clearly in place on the mining claim subscribed and sworn to me, the 29th day of July 1994.

David Jenkins
Signature of Agent

(4)

DICALITE®


P.O. Box 939
3800 San Julian Road
Lompoc, CA 93438

Fold at line over top of envelope to the
right of the return address

CERTIFIED


P 224 743 020

MAIL



Bureau of Land Management
Siete Square 3707 N 7th
P.O. Box 16563
Phoenix, AZ 85014

RECEIVED
BLM AZS
OFFICE
Aug 1 1994
9:00 AM
PHOENIX, ARIZONA



298908
 244339
 104033
 130722
 201588
 300364 Sr

**NOTICE OF FEE PAID
 AND INTENT TO HOLD**

Requested By:

Return To: Grefco Inc.
 3800 San Julian Rd.
 P.O. Box 939
 Lompoc, CA 93438

State Arizona County Pinal
 Mining District Pioneer Assessment Year _____

I, the undersigned state: that certain fees required by law were paid for the benefit of the following contiguous mining claims in the mining assessment year ending at noon on September 1, 1993.

Name of Claim	Original Location				Amended Location		BLM Record
	Sec.	T	R	M	BK	Pg	
Lit No. 1	19,20	1S	12E	GSR	1624	176	AMC 298908
Lit No. 2	19,20	1S	12E	GSR	1624	179	AMC 298909
Lit No. 3	19	1S	12E	GSR	1307	933-934	AMC 244339 ✓
Lit No. 4	30	1S	12E	GSR	1006	958-959	AMC 104033
Lit No. 5	30	1S	12E	GSR	1006	960-961	AMC 104034
Lit No. 6	30	1S	12E	GSR	1624	185	AMC 298910
Lit No. 7A	19	1S	12E	GSR	1624	187	AMC 298911
Lit No. 7B	19	1S	12E	GSR	1624	189	AMC 298912
Lit No. 7C	19	1S	12E	GSR	1624	191	AMC 298913
Lit No. 8	19	1S	12E	GSR	1061	642-643	AMC 130722 ✓
Lit No. 9	30	1S	12E	GSR	1170	191-192	AMC 201588
Lit No. 10	30	1S	12E	GSR	1170	193-194	AMC 201589
Lit No. 11	19	1S	12E	GSR	1006	962-963	AMC 104035 ✓
Lit No. 12	30	1S	12E	GSR	1627	145	AMC 300364 ✓
Lit No. 13	30	1S	12E	GSR	1624	181	AMC 298914 ✓
Lit No. 15	20	1S	12E	GSR	1307	935-936	AMC 244340
Lit No. 16	29	1S	12E	GSR	1307	937-938	AMC 244341

Fee and Intent to Hold _____ Date _____ Value _____
 \$3,400 Holding fee was paid 7-15-93 \$3,400
 to the BLM in lieu of annual assessment work for years 1993 and 1994

The name of the and address of the person who paid the fee is: Grefco, Inc.
P.O. Box 939, Lompoc, CA 93438
 The owner of the claim is: Grefco, Inc.
P.O. Box 939, Lompoc, CA 93438

All monuments, claim posts, and claim notices are placed in _____
 place on the mining claim subscribed and sworn to _____
 15 day of July 19 93

David Johnson
 Signature of Agent

RECEIVED
 BLM AZ STATE OFFICE
 JUN 23 1993
 9:00 AM
 PHOENIX, ARIZONA
 ENTERED IN COMPUTER
 Update 482
 1993
 and
 1994

**NOTICE OF FEE PAID
AND INTENT TO HOLD**

Requested By:

Grefco Inc.
Return To: 3800 San Julian Rd.
P.O. Box 939
Lompoc, CA 93438

State Arizona County Pinal
Mining District Pioneer Assessment Year _____

I, the undersigned state: that certain fees required by law were paid for the benefit of the following contiguous mining claims in the mining assessment year ending at noon on September 1, 1993

Name of Claim	Original				Amended				BLM Assessment Year
	Sec	T	R	M	BR	24	BR	Pg	
Lit No. 18	19	1S	12E	GSR	1061	640-641		AMC 130723	✓
Lit No. 19	19	1S	12E	GSR	1006	964-965		AMC 104036	✓
Lit No. 20	30	1S	12E	GSR	1627	147		AMC 300365	✓
Lit No. 21	19	1S	12E	GSR	1624	183		AMC 298915	✓

Fee and Intent to hold _____
\$800.00 Holding fee was paid 7-15-93 \$800.00
to the BLM in lieu of annual
assessment work for years
1993 and 1994

The name of the and address of the person who paid the
is: Grefco, Inc.
P.O. Box 93, Lompoc, CA 93438
The owner of the claim is Grefco, Inc.
P.O. Box 939, Lompoc, CA 93438

All monuments, state taxes, and other costs of the claim shall
be paid by the mine owner as provided in the rules and regulations
15 _____ do. of July _____ 1993

David Johnson
Signature of Agent

ENTERED IN COMPUTER

482
1993 + 1994

RECEIVED
BLM, AZ STATE OFFICE
JUN 23 1993
9:00 A.M.
PHOENIX, ARIZONA

UNITED STATES
DEPARTMENT OF THE INTERIOR
BUREAU OF LAND MANAGEMENT

RECEIPT AND ACCOUNTING ADVICE

NO. 1901047 04

WG/AZ

07/23/93

Subject: CLAIM RENTAL FEE 1993 & 1994 (21)

2 3 13

4,200.00

Applicant:

GREFCO INC.
BOX 939
LOMPOC CA. 93438 97266

Remitter: GREFCO INC.
3435 W. LOMITA BLVD.
TORRANCE CA. 90509

OK

Assignor:

LEASE MANAGEMENT DATA										
<input type="checkbox"/> NEW <input type="checkbox"/> UPDATE <input type="checkbox"/> PAYMENT										
ORIGINAL SERIAL NO.	ASG.	TYPE	ST.	CTY.	FUND SYMBOL			ACRES/UNITS	RATE	
AMC 298908, ET AL										
AMOUNT	ANV. DATE	EXP. DATE	BILL CYC.	S/C	DISTRICT	NEXT BILL	MISC. DATA	U of M	ACTUAL UNITS	
ASSIGNMENT SERIAL NO.	ASG.	TYPE	ST.	CTY.	FUND SYMBOL			ACRES/UNITS	RATE	
AMOUNT	ANV. DATE	EXP. DATE	BILL CYC.	S/C	DISTRICT	NEXT BILL	MISC. DATA	U of M	ACTUAL UNITS	

APPLY REMITTANCE			
ACTION	FUND SYMBOL	CTY.	AMOUNT
FILING FEE			
RENTAL			
UNEARNED			
REFUND			
TOTAL			
AMOUNT DUE			

Remarks:

BY: _____ DATE: _____

- Lease in Escrow?
 - KGS?
 - Auto Escalates?
 - Auto Renew?
- Of Interest?
Operating Rights?
Operator
Bond Filed?

FOR MMS USE ONLY		
BILLEE	FOREST REFUGE	
NUMBER		
OCS SECTION		
CODE		

104033
244339
298908

SP1

**OFFICIAL RECORDS OF
PINAL COUNTY RECORDER
KATHLEEN C. FELIX**

DATE: 10AUG92 TIME: 1155
 FEE: \$5.00 \$4.00 \$5.00
 PAGES: 002
 DOCKET: 1845 PAGE: 107
 INSTRUMENT # 052014

5/4/5

1845-107

AFFIDAVIT OF LABOR

Recording Requested By: Grefco Inc. RETURN TO _____
 3800 San Julian Rd.
 P.O. Box 909
 Lompoc, CA 93458

State Arizona County Pinal
 Mining District Pioneer Assessment Year 1992

RECEIVED
 BLM AT STATE OFFICE
 Nov 6 1992
 9:00 A.M.
 PHOENIX, ARIZONA

I, the undersigned state: that certain labor and/or improvements required by law were made upon or for the benefit of the following contiguous mining claims in the mining assessment year ending at noon on September 1, 1992.

Name of Claim	Original Location			Amended Location		BLM Record
	Sec.	T	R	M	Book Page	
Lit No.1	19,20	1S	12E	GSR	1624 176	AMC 298908
Lit No.2	19,20	1S	12E	GSR	1624 179	AMC 298909
Lit No.3	19	1S	12E	GSR	1307 933-934	AMC 244339
Lit No.4	30	1S	12E	GSR	1006 958-959	AMC 104033
Lit No.5	30	1S	12E	GSR	1006 960-961	AMC 104034
Lit No.6	30	1S	12E	GSR	1624 185	AMC 298910
Lit No.7A	19	1S	12E	GSR	1624 187	AMC 298911
Lit No.7B	19	1S	12E	GSR	1624 189	AMC 298912
Lit No.7C	19	1S	12E	GSR	1624 191	AMC 298913

Labor and Improvements Date Value
Exploration Drilling, Sampling and road work 1992 In Excess of \$ 900
Assessment Work
Performed

The name and address of the person who performed the labor or made the improvements is: Name Grefco Inc.
 Address _____

The owner of the claim: Name Grefco, Inc.
 Address 3435 W. Lomita Blvd. Torrance, CA 90509

All monuments, claim posts, and claim notices are clearly in place on the mining claim subscribed and sworn to me, the 5th day of August 1992.

[Signature]
 Signature of Agent

DICALITE™

November 3, 1992

Attn: Recordation Office
Bureau of Land Management
P.O. Box 16563
Phoenix, AZ 85014

Enclosed are assessment Affidavits for the year 1992
to be filed with your office.

Thank you.

Debbie Thornburg

Debbie Thornburg

9:00 A.M.
PHOENIX, ARIZONA

NOV 6 '92

RECEIVED
B.L.M. AZ STATE OFFICE

RECEIVED
D.L.M. AZ STATE OFFICE

Nov 6 '92

9:00 A.M.
PHOENIX, ARIZONA



Sample

STATE OF CALIFORNIA }
COUNTY OF Santa Barbara } SS.

On August 5, 1992 before me,
the undersigned, a Notary Public in and for said County and State,
personally appeared _____

David Jenkins

- personally known to me
- proved to me on the basis of satisfactory evidence
to be the person(s) whose name(s) is subscribed to the within
instrument, and acknowledged that he executed it.

Signature

Mona Fay Miller
Notary Public in and for said County and State



FOR NOTARY STAMP

Individuals
MS-201 (5-83) 262
Sample

UNITED STATES
DEPARTMENT OF THE INTERIOR
BUREAU OF LAND MANAGEMENT

RECEIPT AND ACCOUNTING ADVICE

NO. 1950628 04

WG/AZ

11/09/92

Subject: AFFIDAVITS OF ASSESSMENT (21)

2 5 12

105.00

Applicant:

GREFCO INC
3435 W LOMITA BLVD
TORRANCE CA 90509

PUBOT 939
3800 San Julian Rd
Lompoc, CA 93438

SAME-CK 00178557

Remitter:

Assignor:

LEASE MANAGEMENT DATA										
<input type="checkbox"/> NEW <input type="checkbox"/> UPDATE <input type="checkbox"/> PAYMENT										
ORIGINAL SERIAL NO.	ASG.	TYPE	ST.	CTY.	FUND SYMBOL			ACRES/UNITS	RATE	
AMC 130723, ET AL										
AMOUNT	ANV. DATE	EXP. DATE	BILL CYC.	S/C	DISTRICT	NEXT BILL	MISC. DATA	U of M	ACTUAL UNITS	
ASSIGNMENT SERIAL NO.	ASG.	TYPE	ST.	CTY.	FUND SYMBOL			ACRES/UNITS	RATE	
AMOUNT	ANV. DATE	EXP. DATE	BILL CYC.	S/C	DISTRICT	NEXT BILL	MISC. DATA	U of M	ACTUAL UNITS	

APPLY REMITTANCE			
ACTION	FUND SYMBOL	CTY.	AMOUNT
FILING FEE			
RENTAL			
UNEARNED			
REFUND			
TOTAL			
AMOUNT DUE			

Remarks:

Acld

BY:

DATE:

Lease in Escrow?
 KGS? Of Interest?
 Auto Escalates? Operating Rights?
 Auto Renew? Operator
 Bond Filed?

FOR MMS USE ONLY		
BILLEE	NUMBER	FOREST REFUGE
OCS SECTION	CODE	

CASE FOLDER COPY

130722
104033

298908
300364

3/2
AP

**OFFICIAL RECORDS OF
PINAL COUNTY RECORDER
KATHLEEN C. FELIX**

DATE: 10AUG92 TIME: 1155
 FEE: \$5.00 \$4.00 \$5.00
 PAGES: 002
 DOCKET: 1845 PAGE: 103
 INSTRUMENT # 052012

1945-103

AFFIDAVIT OF LABOR

Recording Requested By:

Grefco Inc.
2430 San Julian Rd.
P.O. Box 939
Lompoc, CA 93438

RETURN TO

State Arizona County Pinal
Mining District Pioneer Assessment Year 1992

I, the undersigned state: that certain labor and/or improvements required by law were made upon or for the benefit of the following contiguous mining claims in the mining assessment year ending at noon on September 1, 1992.

Name of Claim	Original Location				Amended Location		BLM Record
	Sec.	T	R	M	Book	Page	Book Page
Lit No.18 ✓	19	1S	12E	GSR	1061	640-641	AMC 130723 ✓
Lit No.19 ✓	19	1S	12E	GSR	1006	964-965	AMC 104036 ✓
Lit No.20 ✓	30	1S	12E	GSR	1627	147	AMC 300365 ✓
Lit No.21 ✓	19	1S	12E	GSR	1624	183	AMC 298915 ✓

Labor and Improvements	Date	Value
Exploration Drilling; Sampling and road work	10/2/92	In Excess of \$ 400
		Assessment Work

The name and address of the person who performed the labor or made the improvements is: Name Grefco Inc.
Address _____

The owner of the claim: Name Grefco, Inc.
Address 3435 W. Lomita Blvd., Torrance, CA 90509

All monuments, claim posts, and claim notices are clearly in place on the mining claim subscribed and sworn to me, the 5th day of AUGUST 1992.

David Johnson
Signature of Agent

RECEIVED
BLM STATE OFFICE
MAY 6 1992
9:00 A.M.
PHOENIX, ARIZONA

4
sqm

104033
 130722
 201588
 244339
 298908
 300364

SR
 PR

**OFFICIAL RECORDS OF
 PINAL COUNTY RECORDER
 KATHLEEN C. FELIX**

DATE: 10AUG92 TIME: 1155
 FEE: \$5.00 \$4.00 \$5.00
 PAGES: 002
 DOCKET: 1845 PAGE: 105
 INSTRUMENT # 052013

9/4/92

1845-105

AFFIDAVIT OF LABOR

Recording Requested By: Grefco Inc.
 3800 San Julian Rd.
 P.O. Box 939
 Lompoc, CA 93438

← RETURN TO

State Arizona County Pinal
 Mining District Pioneer Assessment Year 1992

9:00 A.M.
 PHOENIX, ARIZONA

Nov 6 '92

RECEIVED
 BLM, AZ STATE OFFICE

I, the undersigned state: that certain labor and/or improvements required by law were made upon or for the benefit of the following contiguous mining claims in the mining assessment year ending at noon on September 1, 1992.

Name of Claim	Original Location		Amended Location		BLM Record
	Sec.	T R M	Book	Page	
Lit No. 8 ✓	19	1S 12E	GSR 1061	642-643	AMC 130722 ✓
Lit No. 9 ✓	30	1S 12E	GSR 1170	191-192	AMC 201588 ✓
Lit No. 10 ✓	30	1S 12E	GSR 1170	193-194	AMC 201589 ✓
Lit No. 11 ✓	19	1S 12E	GSR 1006	962-963	AMC 104035 ✓
Lit No. 12 ✓	30	1S 12E	GSR 1627	145	AMC 300364 ✓
Lit No. 13 ✓	30	1S 12E	GSR 1624	181	AMC 298914 ✓
Lit No. 15 ✓	20	1S 12E	GSR 1307	935-936	AMC 244340 ✓
Lit No. 16 ✓	29	1S 12E	GSR 1307	937-938	AMC 244341 ✓

Labor and Improvements

Description	Date	Value
Exploration Drilling, Samplings and road work		In Excess of \$800
		Assessment Work

Name and address of the person who performed the labor or made the improvements is: Name Grefco Inc.

Name of the claim: Name Grefco, Inc.
 Address 3435 W. Lomita Blvd., Torrance, CA 90509

Monuments, claim posts, and claim notices are clearly in place on the mining claim subscribed and sworn to me, the 5th day of August 1992.

[Signature]
 Signature of Agent

RECEIVED
B.L.M. AZ STATE OFFICE
Nov 6 '92
9:00 A.M.
PHOENIX, ARIZONA



STATE OF CALIFORNIA }
COUNTY OF Santa Barbara } SS.
On August 5, 1992 before me,
the undersigned, a Notary Public in and for said County and State,
personally appeared _____
David Jenkins

personally known to me
 proved to me on the basis of satisfactory evidence
to be the person(s) whose name(s) is subscribed to the within
instrument, and acknowledged that he executed it.

Signature Mona Fay Miller
Notary Public in and for said County and State



FOR NOTARY STAMP

Individual
Stamp

RECEIVED
B.L.M. AZ STATE OFFICE
Nov 6 '92
9:00 A.M.
PHOENIX, ARIZONA

MID STATE
BANK

Staple

STATE OF CALIFORNIA }
COUNTY OF Santa Barbara } ss.
On August 5, 1992 before me,
the undersigned, a Notary Public in and for said County and State,
personally appeared David Jenkins

personally known to me
 proved to me on the basis of satisfactory evidence
to be the person(s) whose name(s) is subscribed to the within
instrument, and acknowledged that he executed it.

Signature Mona Fay Miller
Notary Public in and for said County and State



FOR NOTARY STAMP

Individual
MS-201 (1-83) 200
Staple

Grefco, Inc

OFFICIAL RECORDS OF
 PINAL COUNTY RECORDER
 KATHLEEN C. FELIX

DATE: 06AUG91 TIME: 1000
 FEE: \$5.00 \$4.00 \$5.00
 PAGES: 001
 DOCKET: 1764 PAGE: 587
 INSTRUMENT # 017371

RECEIVED
BLM AZ STATE OFFICE

05/4/5

1764-587 OCT 7 '91

9:06 A.M.
PHOENIX, ARIZONA
AFFIDAVIT OF LABOR

Recording Requested By:

Grefco Inc.
2900 San Julian Rd.
P.O. Box 939
Lompoc, CA 93438

RETURN TO

130722
201588
104035
300364
298914
244340
JK
Gj

State Arizona County Pinal
Mining District Pioneer Assessment Year 1991

I, the undersigned state: that certain labor and/or improvements required by law were made upon or for the benefit of the following contiguous mining claims in the mining assessment year ending at noon on September 1, 1991.

Name of Claim	Original Location			Amended Location		BLM Record
	Sec.	T	R	M	Book Page	
Lit No. 8 ✓	19	1S	12E	GSR	1061 642-643	AMC 130722 ✓
Lit No. 9	30	1S	12E	GSR	1170 191-192	AMC 201588
Lit No. 10	30	1S	12E	GSR	1170 193-194	AMC 201589
Lit No. 11 ✓	19	1S	12E	GSR	1006 962-963	AMC 104035 ✓
Lit No. 12 ✓	30	1S	12E	GSR	1627 145	AMC 300364 ✓
Lit No. 13 ✓	30	1S	12E	GSR	1624 181	AMC 298914 ✓
Lit No. 15	20	1S	12E	GSR	1307 935-936	AMC 244340
Lit No. 16	29	1S	12E	GSR	1307 937-938	AMC 244341

Labor and Improvements Roadwork, culverts installed Date _____ Value In Excess of \$ 800
mineral survey Assessment Work Performed

The name and address of the person who performed the labor or made the improvements is: Name Grefco Inc

Address 3800 San Julian Rd; Lompoc Ca 93436

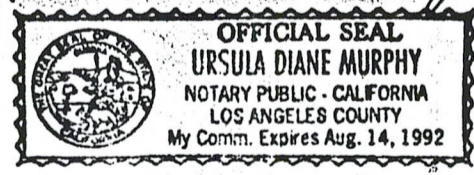
The owner of the claim: Name Grefco, Inc.

Address 3435 W. Lomita Blvd., Torrance, CA 90509

All monuments, claim posts, and claim notices are clearly in place on the mining claim Subscribed and sworn to me, the 22 day of July 1991.

David Jackson
Signature of Agent

Ursula Diane Murphy



L Reyes Inc.

RECEIVED
B.L.M. AZ STATE OFFICE

OCT 7 '91

05/4/5

1764-588

OFFICIAL RECORDS OF
PINAL COUNTY RECORDER
KATHLEEN C. FELIX

DATE: 06AUG91 TIME: 1000
FEE: \$5.00 \$4.00 \$5.00
PAGES: 001
DOCKET: 1764 PAGE: 588
INSTRUMENT # 017372

AFFIDAVIT OF LABOR

Recording Requested By:

Grafco Inc.
3800 San Julian Rd.
P.O. Box 939
Lompoc, CA 93438

RETURN TO

130 723
104036
300365
298915

State Arizona

County Pinal

Mining District Pioneer

Assessment Year 1991

I, the undersigned state: that certain labor and/or improvements required by law were made upon or for the benefit of the following contiguous mining claims in the mining assessment year ending at noon on September 1, 1991.

Name of Claim	Original Location				Amended Location		BLM Record
	Sec.	T	R	M	Book	Page	
Lit No. 18	19	1S	12E	GSR	1061	640-641	AMC 130723-4
Lit No. 19	19	1S	12E	GSR	1006	964-965	AMC 104036
Lit No. 20	30	1S	12E	GSR	1627	147	AMC 300365
Lit No. 21	19	1S	12E	GSR	1624	183	AMC 298915

Labor and Improvements

Date

Value

Roadwork, culverts installed In Excess of \$ 400

mineral survey Assessment Work Performed

The name and address of the person who performed the labor or made the improvements is: Name Grafco Inc

Address 3800 San Julian Rd, Lompoc Ca 93438

The owner of the claim: Name Grafco, Inc.

Address 3435 W. Lomita Blvd., Torrance, CA 90509

All monuments, claim posts, and claim notices are clearly in place on the mining claim subscribed and sworn to me, the 22 day of July 1991.

Daniel Jenkins
Signature of Agent

Ursula Diane Murphy

OFFICIAL SEAL
URSULA DIANE MURPHY
NOTARY PUBLIC - CALIFORNIA
LOS ANGELES COUNTY
My Comm. Expires Aug. 14, 1992

Grefco, Inc

RECEIVED
B.L.M. AZ STATE OFFICE

Oct 7 '91

①5/4/5

1764-586 HOENIX, ARIZONA

OFFICIAL RECORDS OF
PINAL COUNTY RECORDER
KATHLEEN C. FELIX

DATE: 06AUG91 TIME: 1000
FEE: \$5.00 \$4.00 \$5.00
PAGES: 001
DOCKET: 1764 PAGE: 586
INSTRUMENT # 017370

AFFIDAVIT OF LABOR

298908
244339
104033
je
q'

Recording Requested By: Grefco Inc.
3800 San Julian Rd.
P.O. Box 930
Lompoc, CA 93450

RETURN TO

State Arizona County Pinal
Mining District Pioneer Assessment Year 1991

I, the undersigned state: that certain labor and/or improvements required by law were made upon or for the benefit of the following contiguous mining claims in the mining assessment year ending at noon on September 1, 1991.

Name of Claim	Original Location			Amended Location		BLM Record
	Sec.	T	R	M	Book Page	
Lit No. 1	19,20	1S	12E	GSR	1624 176	AMC 298908
Lit No. 2	19,20	1S	12E	GSR	1624 179	AMC 298909
Lit No. 3	19	1S	12E	GSR	1307 933-934	AMC 244339
Lit No. 4	30	1S	12E	GSR	1006 958-959	AMC 104033
Lit No. 5	30	1S	12E	GSR	1006 960-961	AMC 104034
Lit No. 6	30	1S	12E	GSR	1624 185	AMC 298910
Lit No. 7A	19	1S	12E	GSR	1624 187	AMC 298911
Lit No. 7B	19	1S	12E	GSR	1624 189	AMC 298912
Lit No. 7C	19	1S	12E	GSR	1624 191	AMC 298913

Labor and Improvements	Date	Value
<u>roadwork, culverts installed</u>		In Excess of \$ <u>900</u>
<u>mineral survey</u>		Assessment Work Performed

The name and address of the person who performed the labor or made the improvements is: Name Grefco Inc.

Address 3800 San Julian Rd; Lompoc Ca 93436

The owner of the claim: Name Grefco, Inc.

Address 3435 W. Lomita Blvd. Torrance, CA 90509

All monuments, claim posts, and claim notices are clearly in place on the mining claim subscribed and sworn to me, the 22 day of July 1991.

David Johnson
Signature of Agent

Ursula Diane Murphy

OFFICIAL SEAL
URSULA DIANE MURPHY
NOTARY PUBLIC - CALIFORNIA
LOS ANGELES COUNTY
My Comm. Expires Aug. 14, 1992

104036
300365
298915
130723 *SR*

AFFIDAVIT OF LABOR

Recording Requested By:

← RETURN TO

State Arizona County Pinal
Mining District Pioneer Assessment Year 1990

I, the undersigned state: that certain labor and/or improvements required by law were made upon or for the benefit of the following contiguous mining claims in the mining assessment year ending at noon on September 1, 1990.

Name of Claim	Original Location				Amended Location		BLM Record
	Sec.	T	R	M	Book	Page	
Lit No.18	19	1S	12E	GSR	1061	640-641	AMC 130724 ✓
Lit No.19	19	1S	12E	GSR	1006	964-965	XAMC 104036 ✓
Lit No.20	30	1S	12E	GSR	1627	147	XAMC 300365 ✓
Lit No.21	19	1S	12E	GSR	1624	183	XAMC 298915 ✓

Labor and Improvements	Date	Value
Establish new drill road and correct old road ersion with bulldozer.	1990	In Excess of \$ 400
Mineral survey with approved operating plan		Assessment Work Performed

The name and address of the person who performed the labor or made the improvements is: Name Sullivan Asphalt Seal & Stripe

Address Rt. 1 Box 32D, Globe, Arizona 85501

The owner of the claim: Name Grefco, Inc.


Address 3435 W. Lomita Blvd., Torrance, CA 90509

All monuments, claim posts, and claim notices are clearly in place on the mining claim subscribed and sworn to me, the 20 day of July 1990.

Chris D. Hood
Signature of Agent

Lynn Powell

RECEIVED
B.L.M. AZ STATE OFFICE



AUG 16 1990
7:45 A.M.
PHOENIX ARIZONA

AFFIDAVIT OF LABOR

130722
201588
104035
300364
298914
244340
SP
CP

Recording Requested By: _____ RETURN TO _____

State Arizona County Pinal
Mining District Pioneer Assessment Year 1990

I, the undersigned state: that certain labor and/or improvements required by law were made upon or for the benefit of the following contiguous mining claims in the mining assessment year ending at noon on September 1, 1990.

Name of Claim	Original Location			Amended Location		BLM Record
	Sec.	T	R	M	Book Page	
Lit No.8	19	1S	12E	GSR	1061 642-643	✓AMC 130722 ✓
Lit No.9	30	1S	12E	GSR	1170 191-192	×AMC 201588
Lit No.10	30	1S	12E	GSR	1170 193-194	×AMC 201589
Lit No.11	19	1S	12E	GSR	1006 962-963	×AMC 104035
Lit No.12	30	1S	12E	GSR	1627 145	×AMC 300364
Lit No.13	30	1S	12E	GSR	1624 181	×AMC 298914
Lit No.15	20	1S	12E	GSR	1307 935-936	×AMC 244340
Lit No.16	29	1S	12E	GSR	1307 937-938	×AMC 244341

Labor and Improvements	Date	Value
Establish new drill roads and correct old road erosion with bulldozer	1990	In Excess of \$ 800
Mineral survey with approved operating plan		Performed

The name and address of the person who performed the labor or made the improvements is: Name Sullivan Asphalt Seal & Stripe
Address Rt.1 Box 32D, Globe, Arizona 85501


The owner of the claim: Name Grefco, Inc.
Address 3435 W. Lomita Blvd., Torrance, CA 90509

All monuments, claim posts, and claim notices are clearly in place on the mining claim subscribed and sworn to me, the 20 day of July 1990.

Chris D. Hood
Signature of Agent

Lynn Powell
RECEIVED

B.L.M. AZ STATE OFFICE



AUG 16 1990
7:45 A.M.
PHOENIX, ARIZONA

298908
244339
104033
JK
①

AFFIDAVIT OF LABOR

Recording Requested By: _____ RETURN TO _____

State Arizona County Pinal
Mining District Pioneer Assessment Year 1990

I, the undersigned state: that certain labor and/or improvements required by law were made upon or for the benefit of the following contiguous mining claims in the mining assessment year ending at noon on September 1, 1990.

Name of Claim	Original Location			Amended Location		BLM Record
	Sec.	T	R	M	Book Page	
Lit No.1	19,20	1S	12E	GSR	1624 176	X AMC 298908
Lit No.2	19,20	1S	12E	GSR	1624 179	X AMC 298909
Lit No.3	19	1S	12E	GSR	1307 933-934	X AMC 244339 ✓
Lit No.4	30	1S	12E	GSR	1006 958-959	X AMC 104033
Lit No.5	30	1S	12E	GSR	1006 960-961	X AMC 104034
Lit No.6	30	1S	12E	GSR	1624 185	X AMC 298910
Lit No.7A	19	1S	12E	GSR	1624 187	X AMC 298911
Lit No.7B	19	1S	12E	GSR	1624 189	X AMC 298912
Lit No.7C	19	1S	12E	GSR	1624 191	X AMC 298913

Labor and Improvements Date Value
 Establish new drill roads and correct 1990 In Excess of \$ 900
 old road erosion with bulldozer. Assessment Work
 Mineral survey with approved operating plan Performed


The name and address of the person who performed the labor or made the improvements is: Name Sullivan Asphalt Seal & Stripe
 Address RT.1 Box 32D, Globe, Arizona 85501

The owner of the claim: Name Grefco, Inc.
 Address 3435 W. Lomita Blvd. Torrance, CA 90509

All monuments, claim posts, and claim notices are clearly in place on the mining claim subscribed and sworn to me, the 20 day of July 1990.

Chris D. Hood
 Signature of Agent

Lynn Powell
 RECEIVED
 B.L.M. AZ STATE OFFICE



AUG 16 1990
 7:45 A.M.
 PHOENIX, ARIZONA

NOTICE!!

These documents have been scanned!

Do not place un-scanned documents beneath this notice!

Do not remove this notice from this file!

GPO Jacket No. 560-102
Print Order 61540
Rise Business Services, LLC
Job=AZ15 8/2/2019



Box Number= AZ15194



Claim Begin-End: AMC298908-AMC298915

5 Miscellaneous



AZ15194-1

AMC298908-AMC299902

July 23, 1990

BLM, Arizona State Office,

We would like to file our annual Mining claim "Proofs of Labor" with you. Enclosed is the necessary amount of \$195.00. Please return any paperwork to Grefco, Inc., P.O. Box 939, Lompoc, CA 93438.

Thank you.
Sincerely,

Chris D. Hood

Chris D. Hood

RECEIVED
B.L.M. AZ STATE OFFICE

AUG 13 1990
7:45 A.M.
PHOENIX, ARIZONA



United States Department of the Interior

BUREAU OF LAND MANAGEMENT
ARIZONA STATE OFFICE
3707 N. 7TH STREET
P.O. BOX 16563
PHOENIX, ARIZONA 85011



IN REPLY REFER TO:

(922-LC)
0012M
A MC 298908

fyi
P

(602) 241-5550

September 22, 1989

Grefco Inc.
PO Box 939
Lompoc, CA 93438

The regulations in 43 CFR 3833.1-2(b)(5)(i) require that a legal description shall be furnished for all claims or sites located on surveyed or unsurveyed lands. The description should include the township, range, and section and the location of each claim within a 160-acre quadrant of a section (quarter section). Please provide this information so we may properly note our records for

xxx In processing your claims we find that the description shown on the map and that given on the location notice do not agree. Please verify the correct description so we may properly note our records for LIT #13, A MC 298914 - the notice has T. 1 S., R. 12 E., NE $\frac{1}{4}$ sec. 30 for the location; however, the map depicts the claim is located in the N $\frac{1}{2}$ sec. 30.

You may want to amend your mining claims to protect your rights. Amendments to previously recorded notices of location shall be accompanied by a nonrefundable service charge of \$5 for each claim. Amendments should also be recorded with the County Recorder's Office.

Please include your A MC serial numbers on all correspondence.

Sincerely,

Alan Rabinoff

Alan Rabinoff
Chief, Branch of
Mining Law Administration



September 12, 1989

Bureau of Land Management
Arizona State Office
P.O. Box 16563
Phoenix, Arizona 85011

Dear BLM,

We would like to file these location notices for mining claims.
They have already been recorded with the county. Enclosed is
the necessary fee per claim.

Thank you.
Sincerely,

Chris D Hood
Chris D. Hood

RECEIVED
B.L.M. AZ STATE OFFICE

SEP 20 1989

7:45 A.M.
PHOENIX, ARIZONA

NOTICE!!

These documents have been scanned!

Do not place un-scanned documents beneath this notice!

Do not remove this notice from this file!

GPO Jacket No. 560-102
Print Order 61540
Rise Business Services, LLC
Job=AZ15 8/2/2019



Box Number= AZ15194



Claim Begin-End: AMC298908-AMC298915

6 Location Notices-Amendments and Supporting Documents



AZ15194-1

AMC298908-AMC299902

*** CERTIFICATE OF RECORDING ***

STATE OF ARIZONA, COUNTY OF PINAL (SS)
I HEREBY CERTIFY THAT THE WITHIN INSTRUMENT WAS FILED FOR RECORD IN
PINAL COUNTY, STATE OF ARIZONA. WITNESS MY HAND AND OFFICIAL SEAL.

NO: 953500	TIME: 1045 14AUG89	PAGES: 002	FEE:	\$	5.00
				\$	4.00
KATHLEEN C. FELIX				\$	0.00
PINAL COUNTY RECORDER, BY			DEPUTY		

CLAIM

FROM: GREFCO INC
TO: LIT 02

298900

RECEIVED
B.L.M. AZ STATE OFFICE

SEP 20 1989
7:45 A.M.
PHOENIX ARIZONA

*** CERTIFICATE OF RECORDING ***

STATE OF ARIZONA, COUNTY OF PINAL (SS)
I HEREBY CERTIFY THAT THE WITHIN INSTRUMENT WAS FILED FOR RECORD IN
PINAL COUNTY, STATE OF ARIZONA. WITNESS MY HAND AND OFFICIAL SEAL.



NO: 953503	TIME: 1045 14AUG89	PAGES: 002	FEE:	\$ 5.00
				\$ 4.00
				\$ 0.00

KATHLEEN C. FELIX
PINAL COUNTY RECORDER, BY DEPUTY

CLAIM

FROM: GREFCO INC
TO: LIT 06

298910

RECEIVED
B.L.M. AZ STATE OFFICE

SEP 20 1989

7:45 A.M.
PHOENIX, ARIZONA

*** CERTIFICATE OF RECORDING ***

STATE OF ARIZONA, COUNTY OF PINAL (SS)
I HEREBY CERTIFY THAT THE WITHIN INSTRUMENT WAS FILED FOR RECORD IN
PINAL COUNTY, STATE OF ARIZONA. WITNESS MY HAND AND OFFICIAL SEAL.



NO: 953504 TIME: 1045 14AUG89 PAGES: 002 FEE: \$ 5.00
\$ 4.00
\$ 0.00
KATHLEEN C. FELIX
PINAL COUNTY RECORDER, BY DEPUTY

CLAIM

FROM: GREFCO INC
TO: LIT 07A

298911

RECEIVED
B.L.M. AZ STATE OFFICE
SEP 20 1989
7:45 A.M.
PHOENIX, ARIZONA



October 17, 1989

Bureau of Land Management
Arizona State Office
3707 North 7th Street
P.O. Box 16563
Phoenix, AZ. 85011

Enclosed is a Notice of Amendment of Mining Claim for 1989
to be filed with your office. Also, here is a money order
in the amount of \$5.00.

Thank you.

Sincerely,
Chris D. Hood
Chris D. Hood

RECEIVED
B.L.M. AZ STATE OFFICE

OCT 20 1989

7:45 A.M.
PHOENIX, ARIZONA

DEL TIERRA ENGINEERING & MINING CORP.

HARVEY W. SMITH, E.M. PRESIDENT

Registered Mining Engineer
U.S. Approved Title Abstractor

U.S. Mineral Surveyor
Registered Land Surveyor

4310 North Brown Avenue / Suite 3 Scottsdale, Arizona 85251
Tel. 602 / 946-3996



January 15, 1990

Bureau of Land Management
Department of the Interior
P. O. Box 16563
Phoenix, AZ 85011

Gentlemen:

Enclosed is 1 second amended lode claim notice with 1 map for the following claim which has been recorded with the Pinal County Recorder:

LIT. # 13 lode

We are enclosing a check in the amount of \$ 5.00 for the filing fee based on \$ 5.00 per claim for the amended claims. Please advise when filing has been completed.

Sincerely,

Harvey W. Smith, E.M.
President

RECEIVED
BLM, AZ STATE OFFICE
1990 JAN 16 PM 2:12
PHOENIX, AZ 85003

HWS/hm

Enclosures - hand carried

UNITED STATES
DEPARTMENT OF THE INTERIOR
BUREAU OF LAND MANAGEMENT

RECEIPT AND ACCOUNTING ADVICE

NO. 1694273 02
OK

Subject: AMENDMENT (1) SGM/AZ 01-17-90 0 2 12 500

Applicant: DEL TIERRA ENGINEERING
AND MINING CORP.,
4310 N. BROWN AVE., STE. 3
SCOTTSDALE, AZ 85251

Remitter: SAME - CK #13975
946-3996

Assignor:

LEASE MANAGEMENT DATA NEW UPDATE PAYMENT

ORIGINAL SERIAL NO.	ASG.	TYPE	ST.	CTY.	FUND SYMBOL	ACRES/UNITS	RATE
AMC 298914							

AMOUNT	ANV. DATE	EXP. DATE	BILL CYC.	S/C	DISTRICT	NEXT BILL	MISC. DATA	U of M	ACTUAL UNITS

ASSIGNMENT SERIAL NO.	ASG.	TYPE	ST.	CTY.	FUND SYMBOL	ACRES/UNITS	RATE

AMOUNT	ANV. DATE	EXP. DATE	BILL CYC.	S/C	DISTRICT	NEXT BILL	MISC. DATA	U of M	ACTUAL UNITS

APPLY REMITTANCE			
ACTION	FUND SYMBOL	CTY.	AMOUNT
FILING FEE			
RENTAL			
UNEARNED			
REFUND			
TOTAL			
AMOUNT DUE			

Remarks:

BY: _____ DATE: _____

Lease in Escrow?
 KGS? Of Interest?
 Auto Escalates? Operating Rights?
 Auto Renew? Operator
 Bond Filed?

FOR MMS USE ONLY

BILLEE	FOREST REFUGE
NUMBER	
OCS SECTION	
CODE	

UNITED STATES
DEPARTMENT OF THE INTERIOR
BUREAU OF LAND MANAGEMENT

RECEIPT AND ACCOUNTING ADVICE

NO. 1673476

ek 02
500

Subject: MC - AMENDMENT

BF/AZ 10-20-89 0 9 12

Applicant:
GREFCO, INC.
CHRIS D. HOOD
P.O. BOX 939
LOMPOCK, CA 93438

Remitter:
MO 104 0145 980
(805) 736-5994

Assignor:

LEASE MANAGEMENT DATA NEW UPDATE PAYMENT

ORIGINAL SERIAL NO.	ASG.	TYPE	ST.	CTY.	FUND SYMBOL	ACRES/UNITS	RATE
AMC 298914							

AMOUNT	ANV. DATE	EXP. DATE	BILL CYC.	S/C	DISTRICT	NEXT BILL	MISC. DATA	U of M	ACTUAL UNITS

ASSIGNMENT SERIAL NO.	ASG.	TYPE	ST.	CTY.	FUND SYMBOL	ACRES/UNITS	RATE

AMOUNT	ANV. DATE	EXP. DATE	BILL CYC.	S/C	DISTRICT	NEXT BILL	MISC. DATA	U of M	ACTUAL UNITS

APPLY REMITTANCE			
ACTION	FUND SYMBOL	CTY.	AMOUNT
FILING FEE			
RENTAL			
UNEARNED			
REFUND			
TOTAL			
AMOUNT DUE			

Remarks:

BY: _____ DATE: _____

Lease in Escrow?
 KGS? Of Interest?
 Auto Escalates? Operating Rights?
 Auto Renew? Operator
 Bond Filed?

FOR MMS USE ONLY

BILLEE	FOREST REFUGE
NUMBER	
OCS SECTION	
CODE	

*** CERTIFICATE OF RECORDING ***

STATE OF ARIZONA, COUNTY OF PINAL (SS)
I HEREBY CERTIFY THAT THE WITHIN INSTRUMENT WAS FILED FOR RECORD IN
PINAL COUNTY, STATE OF ARIZONA. WITNESS MY HAND AND OFFICIAL SEAL.



NO: 953501 TIME: 1045 14AUG89 PAGES: 002 FEE: \$ 5.00
KATHLEEN C. FELIX \$ 4.00
PINAL COUNTY RECORDER, BY DEPUTY \$ 0.00

CLAIM

FROM: GREFCO INC
TO: LIT 13

298911

RECEIVED
B.L.M. AZ STATE OFFICE

SEP 20 1989

7:45 A.M.
PHOENIX, ARIZONA

③ 5/4

1624-176

RECEIVED
P.L.M. AZ STATE OFFICE
1989 SEP 20 953499

STATE OF ARIZONA, } ss. I hereby certify that the within instrument was filed and recorded.
County of _____, 19____, at _____ M.
In Docket No. _____, Page _____, at the request of _____

Fee No. _____

When recorded mail to:

Grefco, Inc.
P.O. Box 939.
Lompoc, CA 93438

Witness my hand and official seal.

County Recorder

Fee: \$

By _____

Deputy Recorder

NOTICE OF MINING CLAIM LOCATION

- Location Amendment Relocation
- Placer Lode Millsite Tunnelsite
- The name and address of the Locator is

Grefco, Inc.

By Chris D. Hood(agent)

Name

3435 W. Lomita Blvd.

Address

Torrance

CA.

90509

City

State

Zip

- The name of the claim is LIT NO. 1
- The date of the location is Aug 11, 1989
- The claim is 1500 feet long and 600 feet wide. The distance from the Location monument to each end of the claim is 1200 feet in a n easterly direction and 300 feet in a westerly direction.
- The general course of the claim is from the West to the East
- The location of the claim is in Section 19, 20 Township 1S, Range 12E
G&SRB&M, Pioneer Mining District, Pinal County, Arizona.
- If amending or relocating, the previous claim name was _____
_____ recorded in Docket _____, Book _____,
_____ Mining District, _____ County, Arizona.
- The location of the claim with reference to a natural object or permanent monument is _____
Approximately the SE 1/4 of the NE 1/4 of the SE 1/4 of Section
19, T1S, R12E, G&SRBM and the SW 1/4 of the NW 1/4 of the SW 1/4
of Section 20, T1S, R12E, G&SRBM.

19/15/12EN
20/15/12EN

Date Aug 11, 1989

Chris D Hood
Signature

298900

1624-177

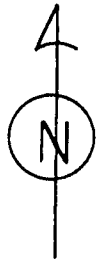
MAP OF MINING CLAIM LOCATION

1. The name of the claim is LIT NO. 1 approximately
2. The southeast corner of the claim is 1370 feet in a north easterly direction from ~~xxa~~ survey monument or permanent natural object described as the Section corner common to Sections 19, 20, 29 and 30, T1S, R12E, G&SRBM.
3. The type of location monument is a rock supported 3 inch diameter white PVC pipe 4' tall.
The type of corner and end monuments are 3 inch diameter white PVC pipes 4' tall.
4. The bearing and distance between the corners of the claim are beginning at the southeast corner of the claim, 1500 feet in a westerly direction to the southwest corner, then 600 feet in a northerly direction to the northwest corner, then 1500 feet in a easterly direction to the northeast corner, then 600 feet in a southerly direction to the point of beginning.

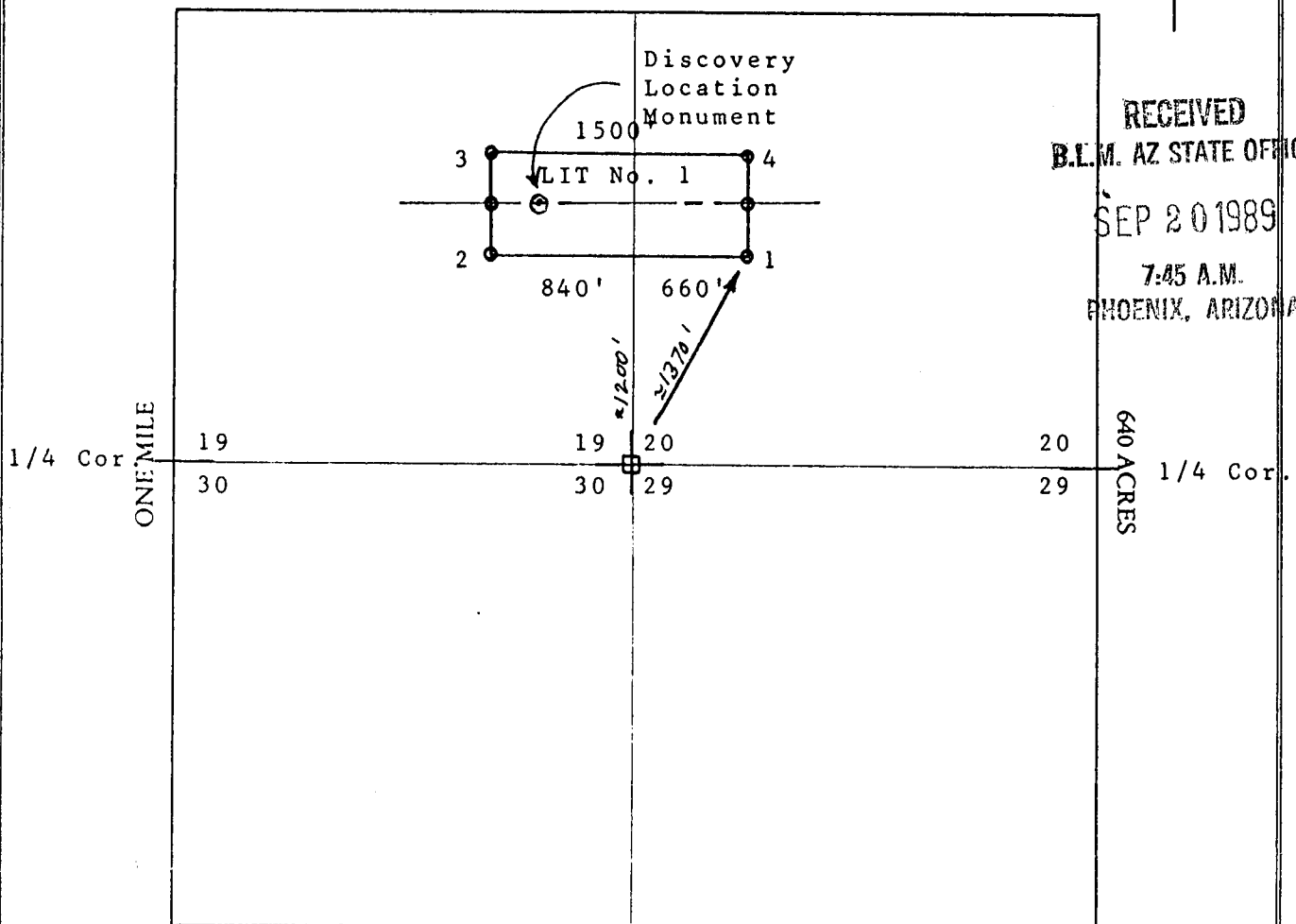
MAP

One inch = One thousand feet

North Arrow



ONE MILE



RECEIVED
 B.L.M. AZ STATE OFFICE
 SEP 20 1989
 7:45 A.M.
 PHOENIX, ARIZONA

Section 19 & 20 Range 12E Township 1S, G&SRB&M

Date Aug 11, 1989

Chris Hood
 Signature

298900

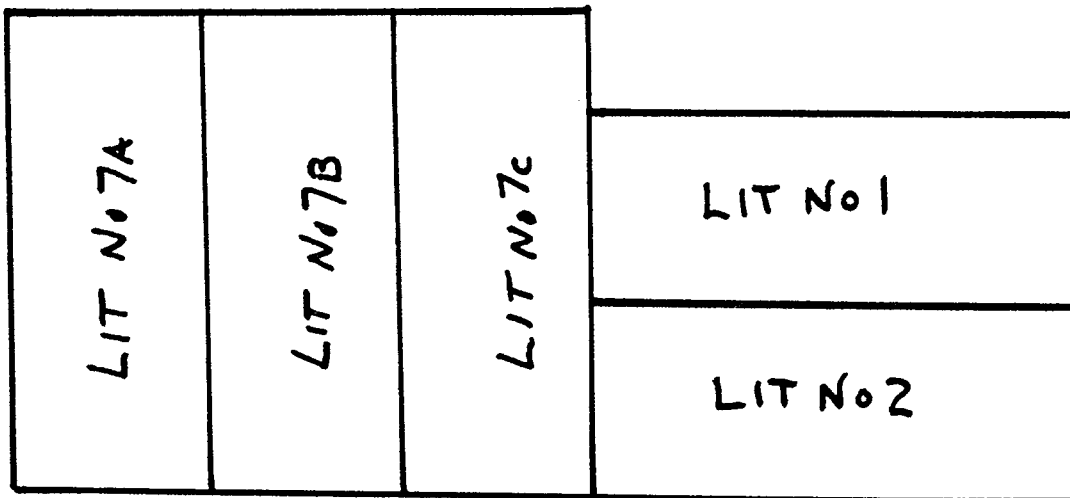

GREFCO INC.
LODE CLAIMS
SUPERIOR, ARIZ.

T.1S R.12E

AUG 1989

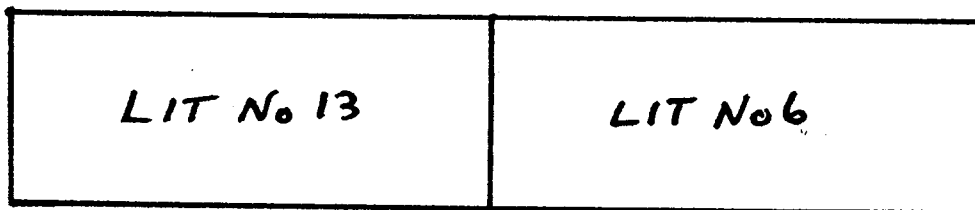
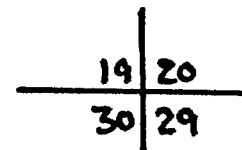
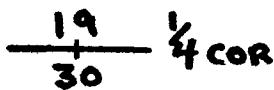
PINAL COUNTY

Scale 1"=600'



Note:

Mets & bounds of each claim are described in detail on claim location notices on a sketch.



RECEIVED
B.L.M. AZ STATE OFFICE

SEP 20 1989

7:45 A.M.
PHOENIX, ARIZONA



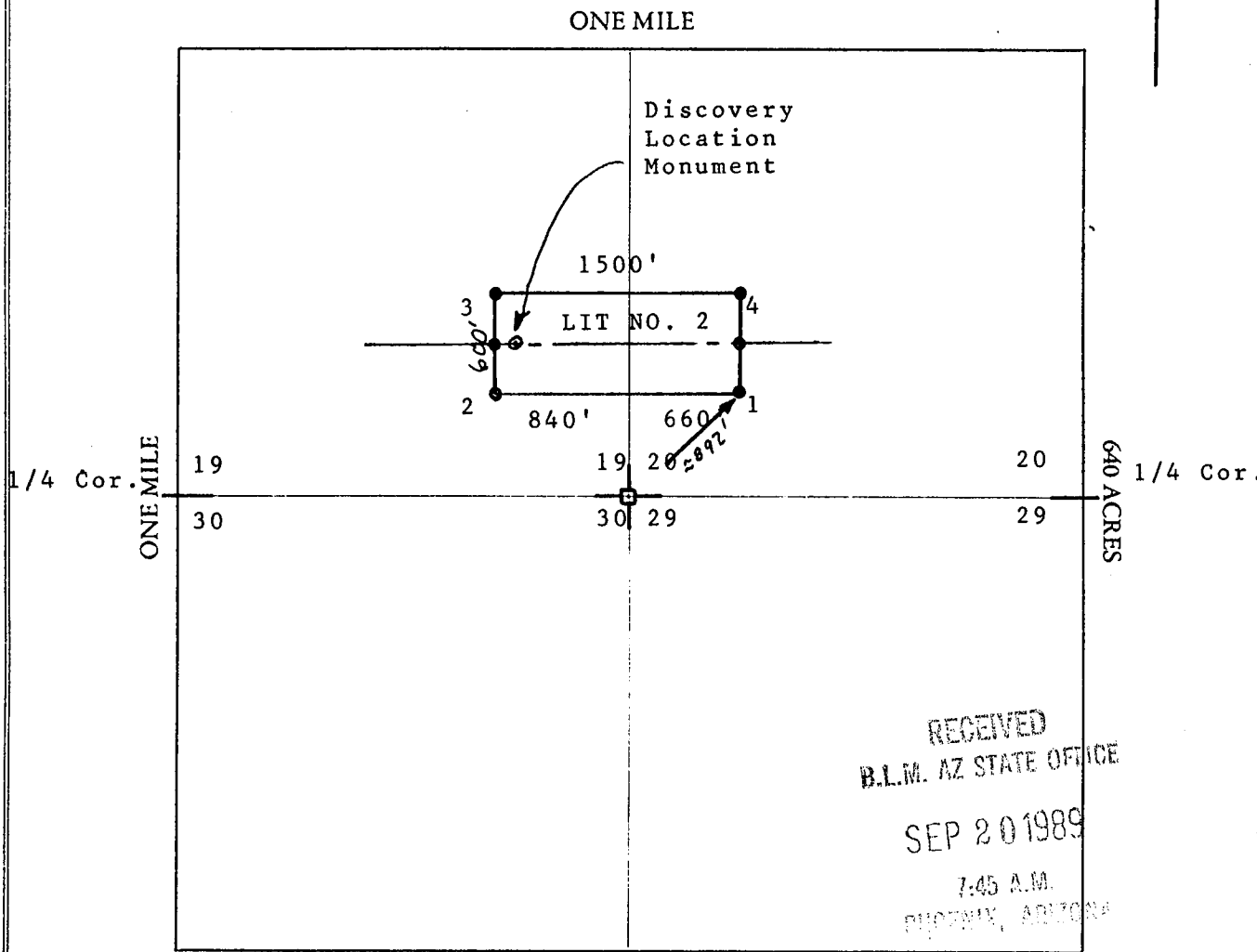
MAP OF MINING CLAIM LOCATION

1. The name of the claim is LIT NO. 2
2. The southeast corner of the claim is approximately 892 feet in a north easterly direction from ~~to~~ a survey monument or permanent natural object described as the Section corner common to Sections 19, 20, 29 and 30, T1S, R12E, G&SRBM.
3. The type of location monument is a rock supported 3 inch diameter white PVC pipe 4' tall.
The type of corner and end monuments are 3 inch diameter white PVC pipes 4' tall.
4. The bearing and distance between the corners of the claim are beginning at the southeast corner of the claim, 1500 feet in a westerly direction to the southwest corner, then 600 feet in a northerly direction to the northwest corner, then 1500 feet in an easterly direction to the northeast corner, then 600 feet in a southerly direction to the point of beginning.

MAP

One inch = One thousand feet

North Arrow



Section 19 & 20 Range 12E Township 1S, G&SRB&M

Date Aug 11, 1989

Chris O Hood
Signature

RECEIVED

B.L.M. AZ STATE

1989 SEP 20 PM 1:48

PHOENIX, ARIZONA 953503

② 5/4

1624-185

STATE OF ARIZONA, } ss. I hereby certify that the within instrument was filed and recorded
County of _____, 19____, at _____ M.
In Docket No. _____, Page _____, at the request of _____

Fee No.:

When recorded mail to:

Grefco, Inc.
P.O. Box 939
Lompoc, CA 93438

Witness my hand and official seal.

County Recorder
By _____
Deputy Recorder

Fee: \$

NOTICE OF MINING CLAIM LOCATION

- 1. Location Amendment Relocation
- 2. Placer Lode Millsite Tunnelsite

3. The name and address of the Locator is

Grefco, Inc. By Chris D. Hood (agent)
Name
3435 W. Lomita Blvd.
Address
Torrance CA. 90509
City State Zip

4. The name of the claim is LIT NO. 6

5. The date of the location is AUG 10, 1989

6. The claim is 1500 feet long and 600 feet wide. The distance from the Location monument to each end of the claim is 1280 feet in a westerly direction and 220 feet in a easterly direction.

7. The general course of the claim is from the West to the East

8. The location of the claim is in Section 30, Township 1S, Range 12E
G&SRB&M, Pioneer Mining District, Pinal County, Arizona.

9. If amending or relocating, the previous claim name was _____
_____ recorded in Docket _____, Book _____,
_____ Mining District, _____ County, Arizona.

10. The location of the claim with reference to a natural object or permanent monument is _____
Approximately the N 1/2 of the SE 1/4 of the NE 1/4 of Section
30, T1S, R12E, G&SRBM.

30/1S/12EW

Date AUG 10, 1989

Chris D Hood
Signature

298910

1624-186

MAP OF MINING CLAIM LOCATION

1. The name of the claim is LIT NO. 6
2. The northeast corner of the claim is 1200 approximately feet in a southerly direction from ~~the~~ a survey monument or permanent natural object described as The Section corner common to Sections 19, 20, 29 and 30, T1S, R12E, G&SRBM.
3. The type of location monument is a rock supported 3 inch diameter white PVC pipe 4' tall.
The type of corner and end monuments are 3 inch diameter white PVC pipes 4'tall.
4. The bearing and distance between the corners of the claim are beginning at the northeast corner of the claim, 600 feet in a southerly direction to the southeast corner, then 1500 feet in a westerly direction to the southwest corner, then 600 feet in a northerly direction to the northwest corner, then 1500 feet in a easterly direction to the point of beginning.

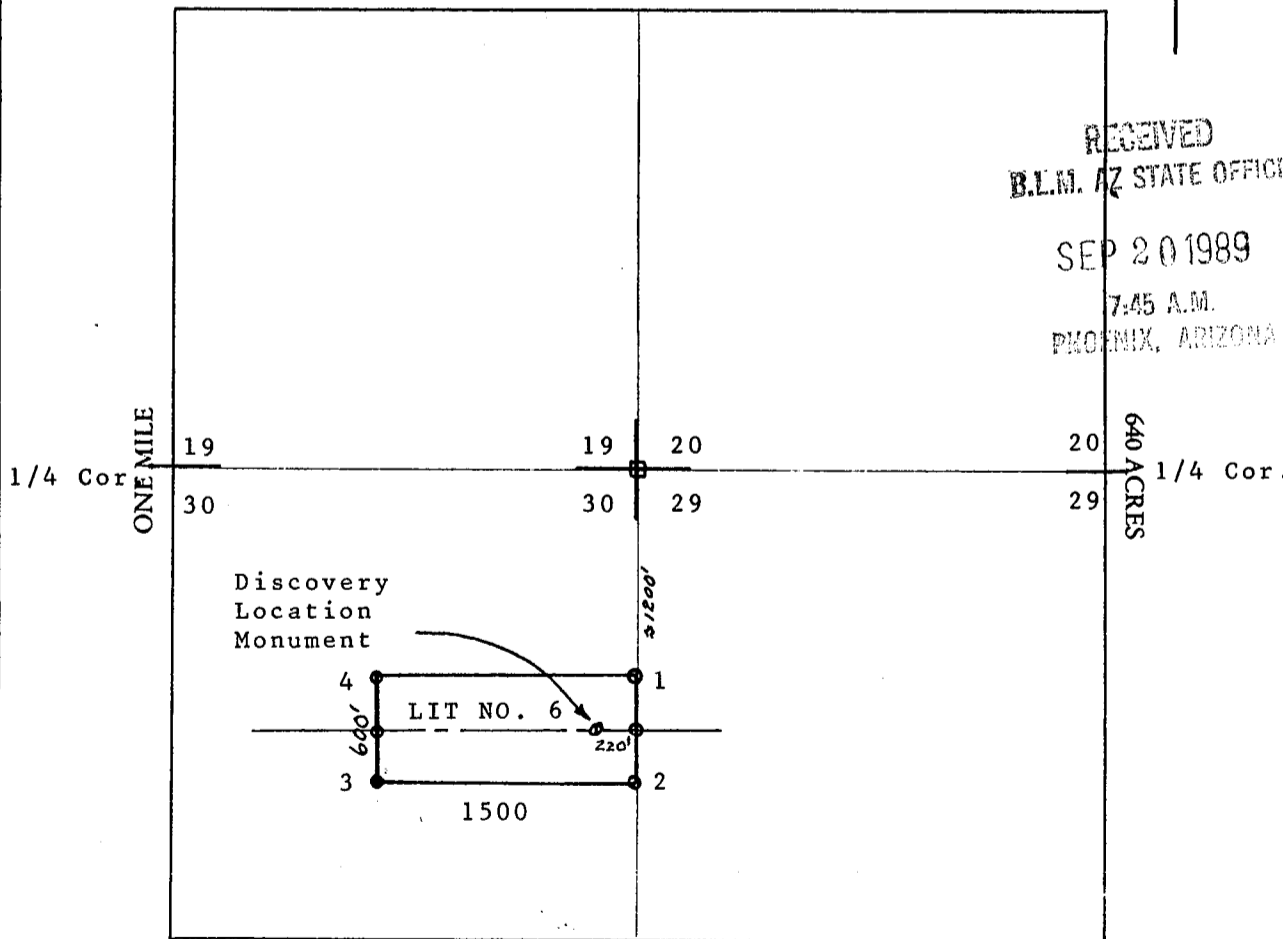
MAP

One inch = One thousand feet

North Arrow



ONE MILE



Section 30 Range 12E Township 1S, G&SRB&M

Date AUG 10, 1989

Chris D Hood
Signature

1624-188

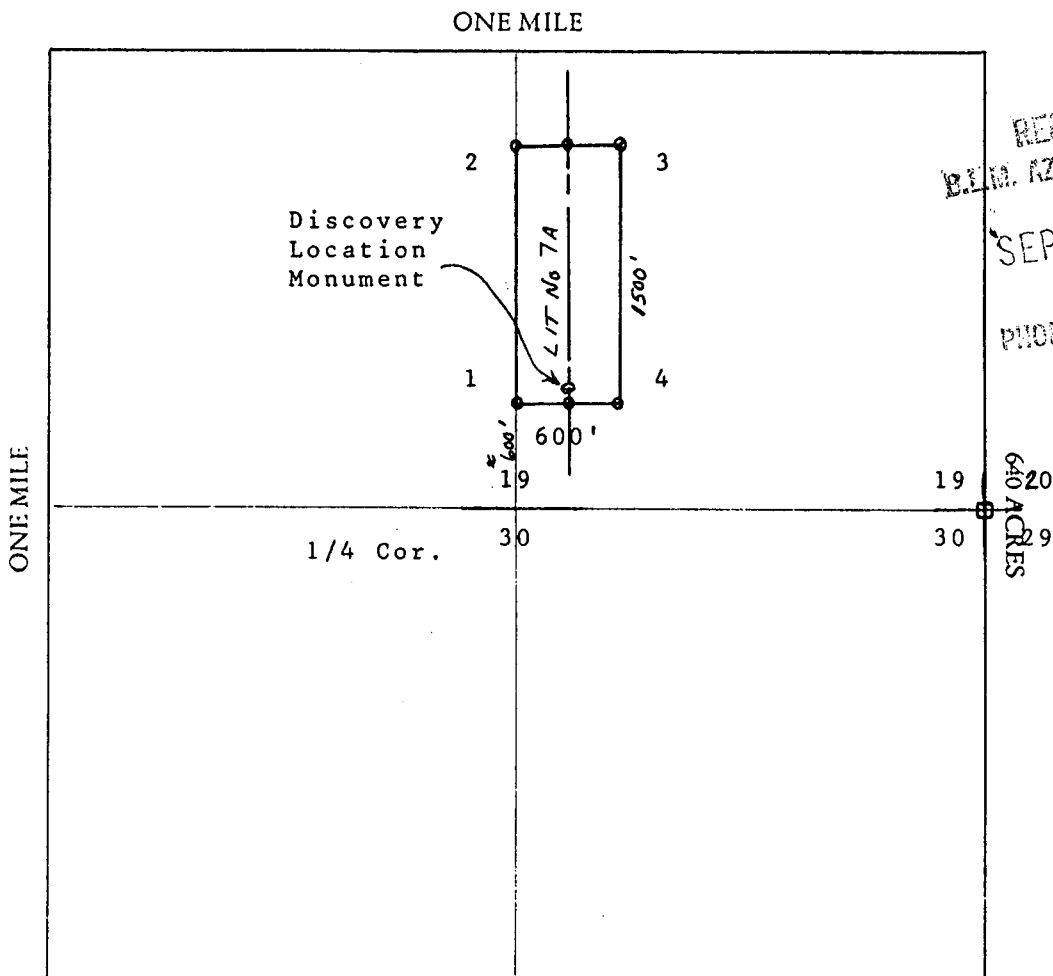
MAP OF MINING CLAIM LOCATION

- The name of the claim is LIT No. 7A
- The southwest corner of the claim is approximately 600 feet in a northerly direction from ~~xx~~ a survey monument or permanent natural object described as the 1/4 corner common to Sections 19 and 30, T1S, R12E, G&SRBM:
- The type of location monument is a rock supported 3 inch diameter white PVC pipe 4'tall.
The type of corner and end monuments are 3 inch diameter white PVC pipes 4'tall
- The bearing and distance between the corners of the claim are beginning at the southwest corner of the claim, 1500 feet in a northerly direction to the northwest corner, then 600 feet in an easterly direction to the northeast corner, then 1500 feet in a southerly direction to the southeast corner, then 600 feet in a westerly direction to the point of beginning.

MAP

One inch = One thousand feet

North Arrow



Section 19 Range 12E Township 1S G&SRB&M

Date Aug 11, 1989

Chris D. Hood
Signature

RECEIVED

D.L.H. AZ STATE OFFICE

1989 SEP 20 PM 1:44

PHOENIX, ARIZONA 953505

② 5/4

1624-189

STATE OF ARIZONA, } ss. I hereby certify that the within instrument was filed and recorded
 County of _____, 19____, at _____ M.
 In Docket No. _____, Page _____, at the request of _____
 When recorded mail to:
 Grefco, Inc.
 P.O. Box 939
 Lompoc, CA 93438
 Witness my hand and official seal.
 _____ County Recorder
 By _____ Deputy Recorder
 Fee No.: _____
 Fee: \$ _____

NOTICE OF MINING CLAIM LOCATION

- 1. Location Amendment Relocation
- 2. Placer Lode Millsite Tunnelsite

3. The name and address of the Locator is
 Grefco, Inc. By Chris D. Hood (agent)

 Name
 3435 W. Lomita Blvd

 Address
 Torrance CA 90509

 City State Zip

4. The name of the claim is LIT NO. 7B

5. The date of the location is AUG 11, 1989

6. The claim is 1500 feet long and 600 feet wide. The distance from the Location monument to each end of the claim is 1200 feet in a northerly direction and 300 feet in a southerly direction.

7. The general course of the claim is from the North to the South

8. The location of the claim is in Section 19, Township 1S, Range 12E
 G&SRB&M, Pioneer Mining District, Pinal County, Arizona.

9. If amending or relocating, the previous claim name was _____
 _____ recorded in Docket _____, Book _____,
 _____ Mining District, _____ County, Arizona.

10. The location of the claim with reference to a natural object or permanent monument is _____
Approximately the NE 1/4 of the SW 1/4 of the SE 1/4 of
Section 19, T1S, R12E, G&SRBM and the SE 1/4 of the NW 1/4
of the SE 1/4 of Section 19, T1S, R12E, G&SRBM.

19/15/12EN

Date AUG 11, 1989

Chris D Hood
Signature

298912

1624-190

MAP OF MINING CLAIM LOCATION

1. The name of the claim is LIT NO. 7B approximately
2. The southwest corner of the claim is 849 feet in a north easterly direction from ~~a~~ a survey monument or permanent natural object described as the 1/4 corner common to Section 19 and 30, T1S, R12E, G&SRBM.
3. The type of location monument is a rock supported 3 inch diameter white PVC pipe 4' tall.
The type of corner and end monuments are 3 inch diameter white PVC pipes 4' tall.
4. The bearing and distance between the corners of the claim are beginning at the southwest corner of the claim, 1500 feet in a northerly direction to the northwest corner, then 600 feet in a n easterly direction to the northeast corner, then 1500 feet in a southerly direction to the southeast corner, then 600 feet in a westerly direction to the point of beginning.

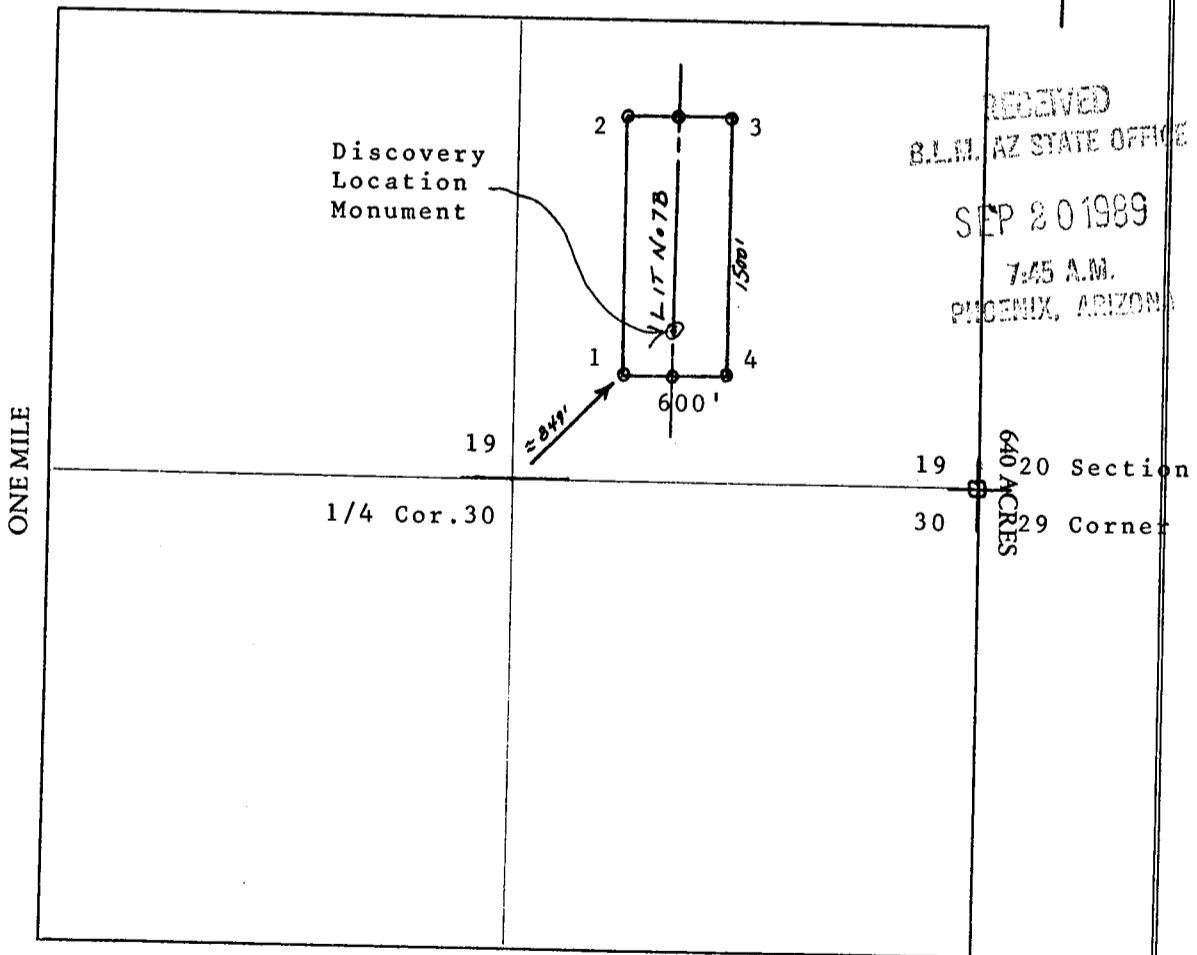
MAP

One inch = One thousand feet

North Arrow



ONE MILE



Section 19 Range 12E Township 1S, G&SRB&M

Date Aug 11, 1989

Chris D Hood
Signature

RECEIVED

D.L.H. AZ STATE OFFICE

1989 SEP 20 PM 1:44

953506

PHOENIX, ARIZONA

25/4

1624-191

STATE OF ARIZONA, } I hereby certify that the within instrument was filed and recorded
 County of _____ } ss. _____, 19____, at _____ M.
 In Docket No. _____, Page _____, at the request of _____

Fee No.:

When recorded mail to:

Grefco, Inc.
 P.O. Box 939
 Lompoc, CA 93438

Witness my hand and official seal.

County Recorder

By _____

Deputy Recorder

Fee: \$

NOTICE OF MINING CLAIM LOCATION

- 1. Location Amendment Relocation
- 2. Placer Lode Millsite Tunnelsite

3. The name and address of the Locator is

Grefco, Inc. By Chris D. Hood (agent)

 Name
 3435 Lomita Blvd.

 Address
 Torrance CA. 90509

 City State Zip

- 4. The name of the claim is LIT NO. 7C
- 5. The date of the location is AUG 11, 1989
- 6. The claim is 1500 feet long and 600 feet wide. The distance from the Location monument to each end of the claim is 1440 feet in a northerly direction and 60 feet in a southerly direction.
- 7. The general course of the claim is from the North to the South.
- 8. The location of the claim is in Section 19, Township 1S, Range 12E
G&SRB&M, Pioneer Mining District, Pinal County, Arizona.
- 9. If amending or relocating, the previous claim name was _____
 _____ recorded in Docket _____, Book _____,
 _____ Mining District, _____ County, Arizona.
- 10. The location of the claim with reference to a natural object or permanent monument is _____
 Approximately the NW 1/4 of the SE 1/4 of the SE 1/4 of Section
19, T1S, R12E. G&SRBM and the SW 1/4 of the NE 1/4 of the
SE 1/4 of Section 19, T1S, R12E, G&SRBM. 19/15/12EN

Date Aug 11, 1989

Chris D Hood

 Signature

298919

1624-192

MAP OF MINING CLAIM LOCATION

- The name of the claim is LIT NO. 7C
- The southwest corner of the claim is approximately 1342 feet in a north easterly direction from a survey monument or permanent natural object described as the 1/4 corner common to Sections 19 and 30, T1S, R12E, G&SRBM.
- The type of location monument is a rock supported 3 inch diameter white PVC pipe 4' tall.
The type of corner and end monuments are 3 inch diameter white PVC pipes 4' tall.
- The bearing and distance between the corners of the claim are beginning at the southwest corner of the claim, 1500 feet in a northerly direction to the northwest corner, then 600 feet in an easterly direction to the northeast corner, then 1500 feet in a southerly direction to the southeast corner, then 600 feet in a westerly direction to the point of beginning.

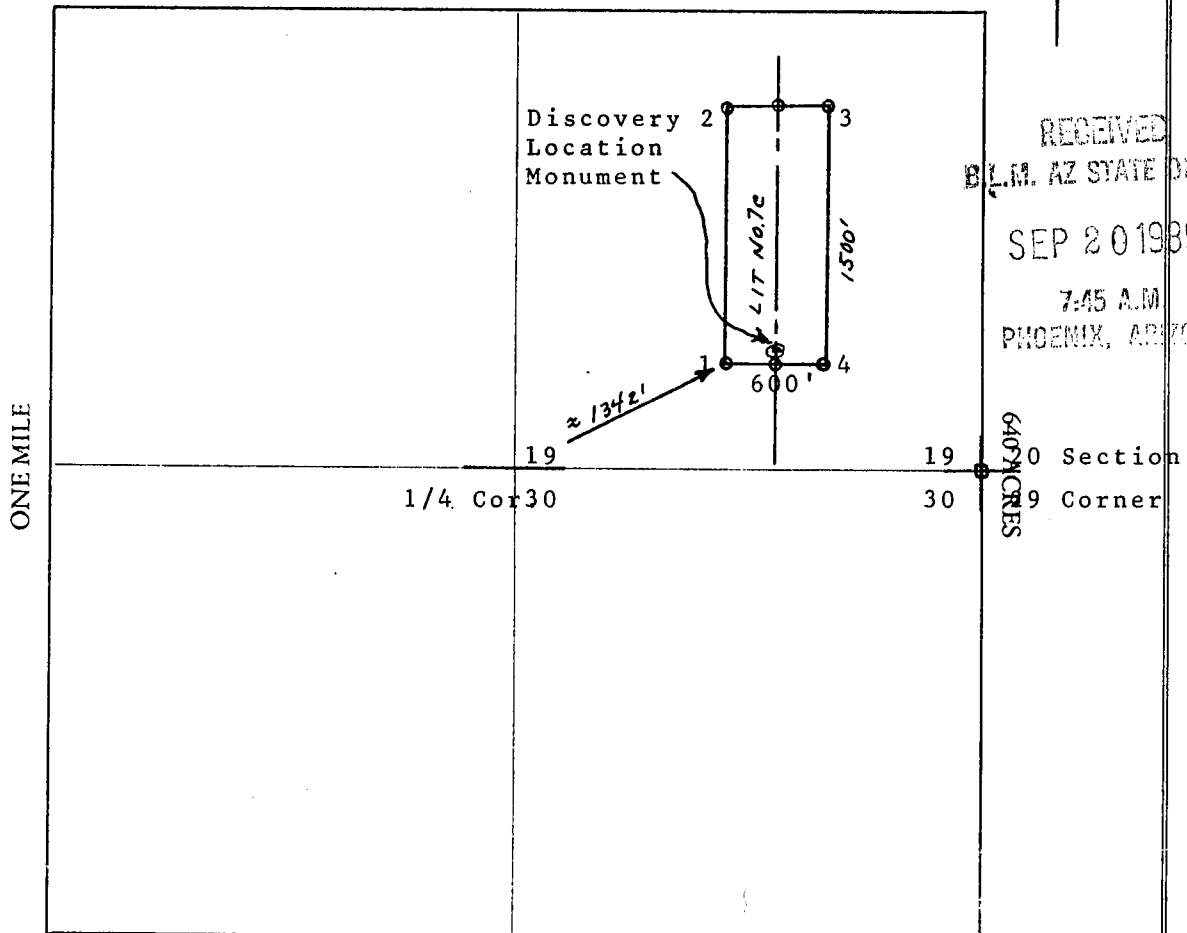
MAP

One inch = One thousand feet

North Arrow



ONE MILE



Section 19 Range 12E Township 1S, G&SRB&M

Date AUG 11, 1989

Chris D Hood
Signature

1650-806

zone 1990

Jan 16 4:16 PM

298914 ep

STATE OF ARIZONA

298914

ss.

COUNTY OF PINAL

Recorded at the request of:
Del Tierra Engineering & Mining Corp.

4310 N. BROWN AVE. #3
SCOTTSDALE, AZ 85251 1650-805

OFFICIAL RECORDS OF
PINAL COUNTY RECORDER
KATHLEEN C. FELIX

DATE: 11 JAN 90 TIME: 1000
FEE: \$5.00 \$4.00 \$.00
PAGES: 002
DOCKET: 1650 PAGE: 805
INSTRUMENT # 966196

SECOND AMENDED
NOTICE OF MINING LOCATION
LODE CLAIM

NOTICE IS HEREBY GIVEN THAT GREFCO, Inc. hereby claims the land hereinafter described as a Lode Mining Claim, under and pursuant to the laws of the United States of America and the State of Arizona, having discovered a lode, vein or deposit of valuable minerals within the limits of this claim as hereinafter established.

THE NAME of the claim is LIT. # 13 lode.

THAT Lit. No. 13 lode mining claim was located by Grefco, Inc. on August 10, 1989, the Location Notice of which is recorded in Docket 1624, Pages 181-182, Pinal County Records; and amended October 30, 1989 the Location Notice of which is recorded in Docket 1638, Pages 269-270, Pinal County Records. B.L.M. Serial # A MC 298914.

THIS CLAIM is 1,500 feet in length and 600 feet along the surface in width, claiming 300 feet on each side of the centerline. The "location monument," at which a copy of this notice is posted is on the centerline, 100 ft. from the East end center and 1,400 ft. from the West end center. The general course of this claim is East to West.

THE UNDERSIGNED has distinctly marked the said location on the ground, so that its surface boundaries may be readily traced, by six substantial posts/monuments, one at each corner and one at each end center, each so marked or inscribed as to indicate the intended location.

SAID CLAIM is situated in the Pioneer Mining District, Pinal County, State of Arizona, and is more particularly described as follows:

BEGINNING at the Northeast corner monument, which is located South 1,200 feet and West 1,500 feet from the Section Corner of Sections 19, 20, 29 & 30, T.1 South, R.12 East, Gila & Salt River Meridian; thence,

- 300 feet South to the East end center; thence
- 300 feet South to the S.E. corner; thence
- 1,500 feet West to the S.W. corner; thence
- 300 feet North to the West end center; thence
- 300 feet North to the N.W. corner; thence
- 1,500 feet East to the point and place of beginning.

Said claim is located in the:

- NE 1/4 of Sec. 30, Twp. 1 S., Range 12 E.
 - NW 1/4 of Sec. 30, Twp. 1 S., Range 12 E.
 - 1/4 of Sec. 30, Twp. 1 S., Range 12 E.
 - 1/4 of Sec. 30, Twp. 1 S., Range 12 E.
- Gila and Salt River Meridian.

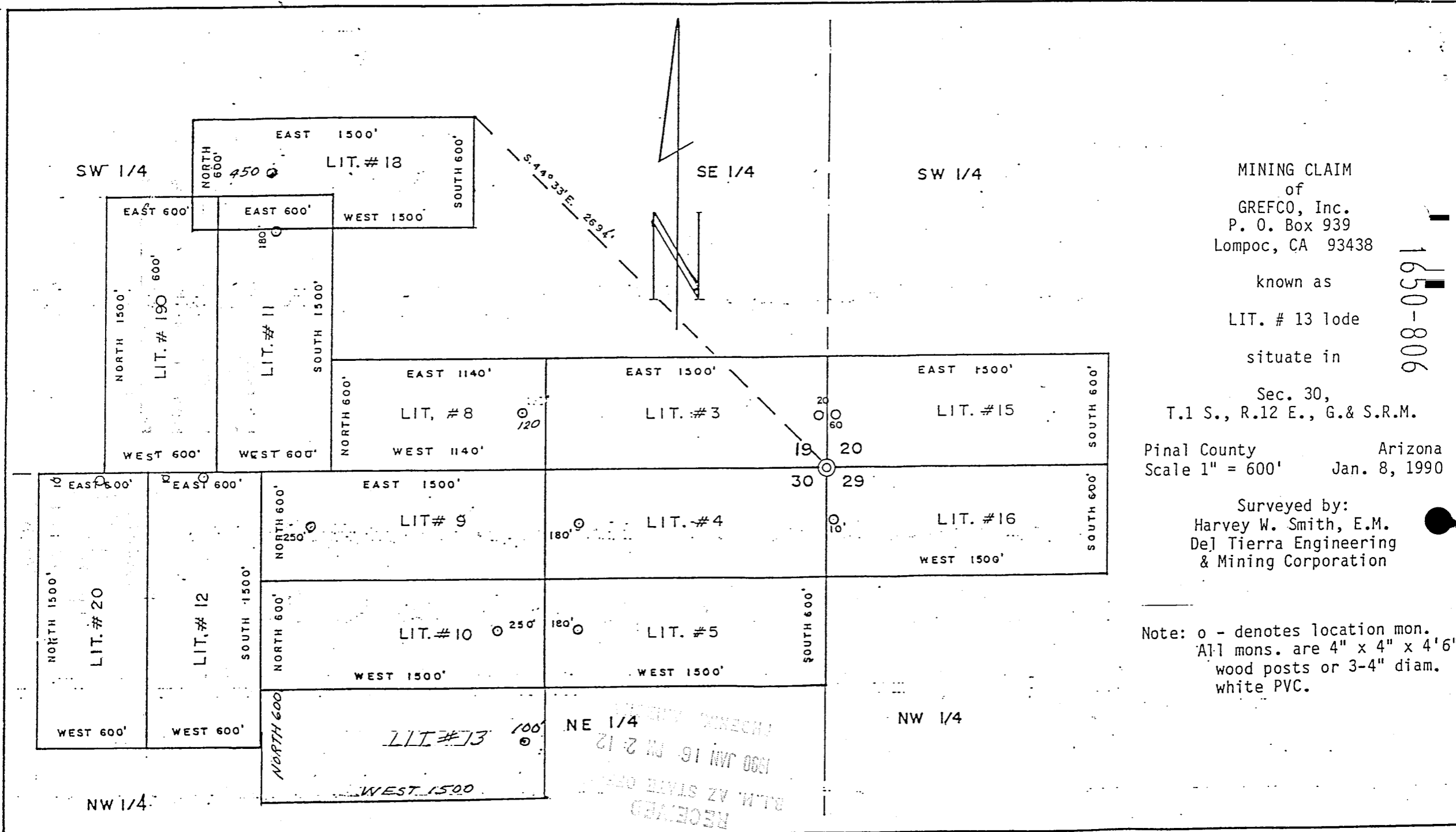
THE PURPOSE of this amended notice is to more definitely describe the locality and boundaries of the claim, and to correct any irregularities, errors or defects which may have existed or may exist in the original location, amended location or the records thereof, and is made without waiving any rights acquired under and by virtue of the original location.

Dated and posted on the ground this 4th day of January, 1990.

LOCATORS: GREFCO, Inc.
P. O. Box 939
Lompoc, CA 93438

By: [Signature]
Agent

ENTERED IN COMPUTER
RECEIVED
B.L.M. AZ STATE OFFICE
HOENIX, ARIZONA
JAN 16 1990
2-22-90 ep



MINING CLAIM
of
GREFCO, Inc.
P. O. Box 939
Lompoc, CA 93438

known as
LIT. # 13 lode
situate in

Sec. 30,
T.1 S., R.12 E., G. & S.R.M.

Pinal County Arizona
Scale 1" = 600' Jan. 8, 1990

Surveyed by:
Harvey W. Smith, E.M.
DeJ Tierra Engineering
& Mining Corporation

Note: o - denotes location mon.
All mons. are 4" x 4" x 4'6"
wood posts or 3-4" diam.
white PVC.

1650-806

RECEIVED
BLM. AZ STATE OFFICE
1990 JAN 16 PM 2:12

298914
ep

STATE OF ARIZONA, } I hereby certify that the within instrument was filed and recorded
County of _____ } ss. _____, 19____, at _____ M.
In Docket No. _____, Page _____, at the request of _____

Fee No.:

When recorded mail to:

Grefco, Inc.
P.O. Box 939
Lompoc, CA 93438

Witness my hand and official seal.

County Recorder

By _____

Deputy Recorder

Fee: \$

NOTICE OF MINING CLAIM LOCATION

- 1. Location Amendment Relocation
- 2. Placer Lode Millsite Tunnelsite

3. The name and address of the Locator is

Grefco, Inc. By Chris D. Hood (agent)
 3435 W. Lomita Blvd. Name
 Address
 Torrance CA 90509
 City State Zip

4. The name of the claim is LIT NO. 13 A MC 298914

5. The date of the location is AUG 10, 1989

6. The claim is 1500 feet long and 600 feet wide. The distance from the Location monument to each end of the claim is 1400 feet in a westerly direction and 100 feet in a easterly direction.

7. The general course of the claim is from the West to the East.

8. The location of the claim is in Section 30, Township 1S, Range 12E
G&SRB&M, Pioneer Mining District, Pinal County, Arizona.

9. If amending or relocating, the previous claim name was LIT NO. 13
_____ recorded in Docket _____, Book _____
_____ Mining District, PINAL County, Arizona.

10. The location of the claim with reference to a natural object or permanent monument is _____
Approximately the N 1/2 of the SW 1/4 of the NE 1/4 of Section
30, T1S, R12E, G&SRBM. And the N 1/2 of the SE 1/4 of the NW 1/4 of
Section 30, T1S, R12E, G&SRBM

ENTERED IN COMPUTER
10-24-89
ep

RECEIVED
B.L.M. AZ STATE OFFICE

OCT 20 1989

7:45 A.M.
PHOENIX ARIZONA

Date AUG 10, 1989

Chris D. Hood
Signature

MAP OF MINING CLAIM LOCATION

- The name of the claim is LIT NO. 13 approximately
- The northwest corner of the claim is 1253 feet in a southwesterly direction from ~~XIXa~~ a survey monument or permanent natural object described as the 1/4 corner common to Sections 19 and 30, T1S, R12E, G&SRBM.
- The type of location monument is a rock supported 3 inch diameter white PVC pipe 4' tall.
The type of corner and end monuments are 3 inch diameter white PVC pipes 4' tall.
- The bearing and distance between the corners of the claim are beginning at the northwest corner of the claim, 1500 feet in a easterly direction to the northeast corner, then 600 feet in a southerly direction to the southeast corner, then 1500 feet in a westerly direction to the southwest corner, then 600 feet in a northerly direction to the point of beginning.

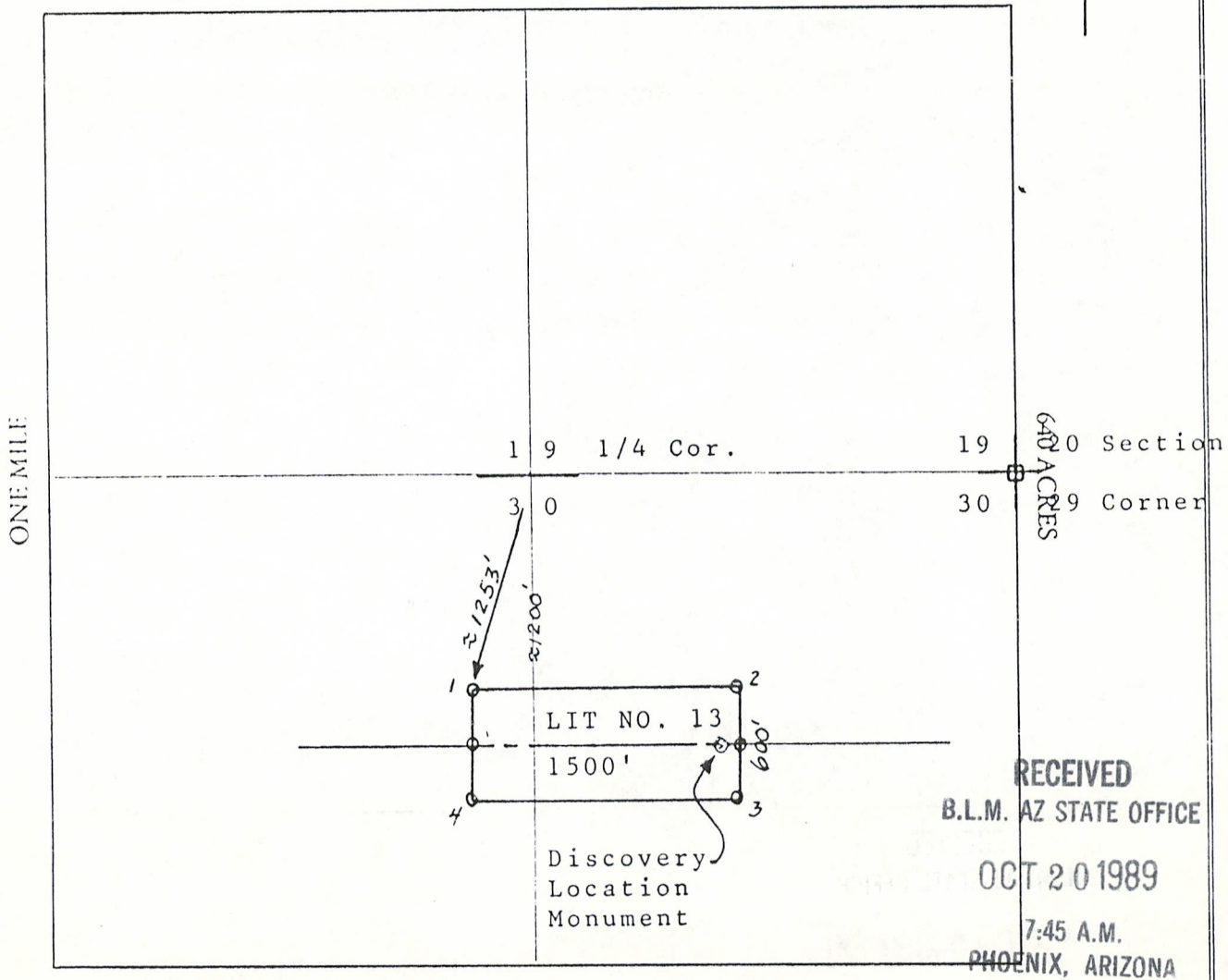
MAP

One inch = One thousand feet

North Arrow



ONE MILE



Section 30 Range 12E Township 1S, G&SRB&M

Date AUG 10, 1989

Charles Hood
Signature

RECEIVED

D.L.H. AZ STATE OF

1989 SEP 20 PM 1:54

PHOENIX: 953501

② 5/4

1624-181

STATE OF ARIZONA, } I hereby certify that the within instrument was filed and recorded Fee No.:
 County of _____ } ss. _____, 19____, at _____ M.
 In Docket No. _____, Page _____, at the request of _____

When recorded mail to:
 Grefco, Inc.
 P.O. Box 939
 Lompoc, CA 93438

Witness my hand and official seal.
 _____ County Recorder
 By _____ Deputy Recorder

Fee: \$

NOTICE OF MINING CLAIM LOCATION

- 1. Location Amendment Relocation
- 2. Placer Lode Millsite Tunnelsite

3. The name and address of the Locator is

Grefco, Inc. By Chris D. Hood (agent)
 _____ Name
 3435 W. Lomita Blvd.
 _____ Address
 Torrance CA 90509
 _____ City State Zip

4. The name of the claim is LIT NO. 13

5. The date of the location is AUG 10, 1989

6. The claim is 1500 feet long and 600 feet wide. The distance from the Location monument to each end of the claim is 1400 feet in a westerly direction and 100 feet in a n easterly direction.

7. The general course of the claim is from the West to the East

8. The location of the claim is in Section 30, Township 1S, Range 12E
 G&SRB&M, Pioneer Mining District, Pinal County, Arizona.

9. If amending or relocating, the previous claim name was _____
 _____ recorded in Docket _____, Book _____,
 _____ Mining District, _____ County, Arizona.

10. The location of the claim with reference to a natural object or permanent monument is _____
Approximately the N 1/2 of the SW 1/4 of the NE 1/4 of Section
30, T1S, R12E, G&SRBM. 30/1S/12EN

Date AUG 10, 1989

Chris D. Hood

 Signature

298911

1624-182

MAP OF MINING CLAIM LOCATION

- The name of the claim is LIT NO. 13
- The northwest corner of the claim is 1253 feet in a southwesterly direction from ~~the~~ a survey monument or permanent natural object described as the 1/4 corner common to Sections 19 and 30, T1S, R12E, G&SRBM.
- The type of location monument is a rock supported 3 inch diameter white PVC pipe 4' tall.
The type of corner and end monuments are 3 inch diameter white PVC pipes 4' tall.
- The bearing and distance between the corners of the claim are beginning at the northwest corner of the claim, 1500 feet in a easterly direction to the northeast corner, then 600 feet in a southerly direction to the southeast corner, then 1500 feet in a westerly direction to the southwest corner, then 600 feet in a northerly direction to the point of beginning.

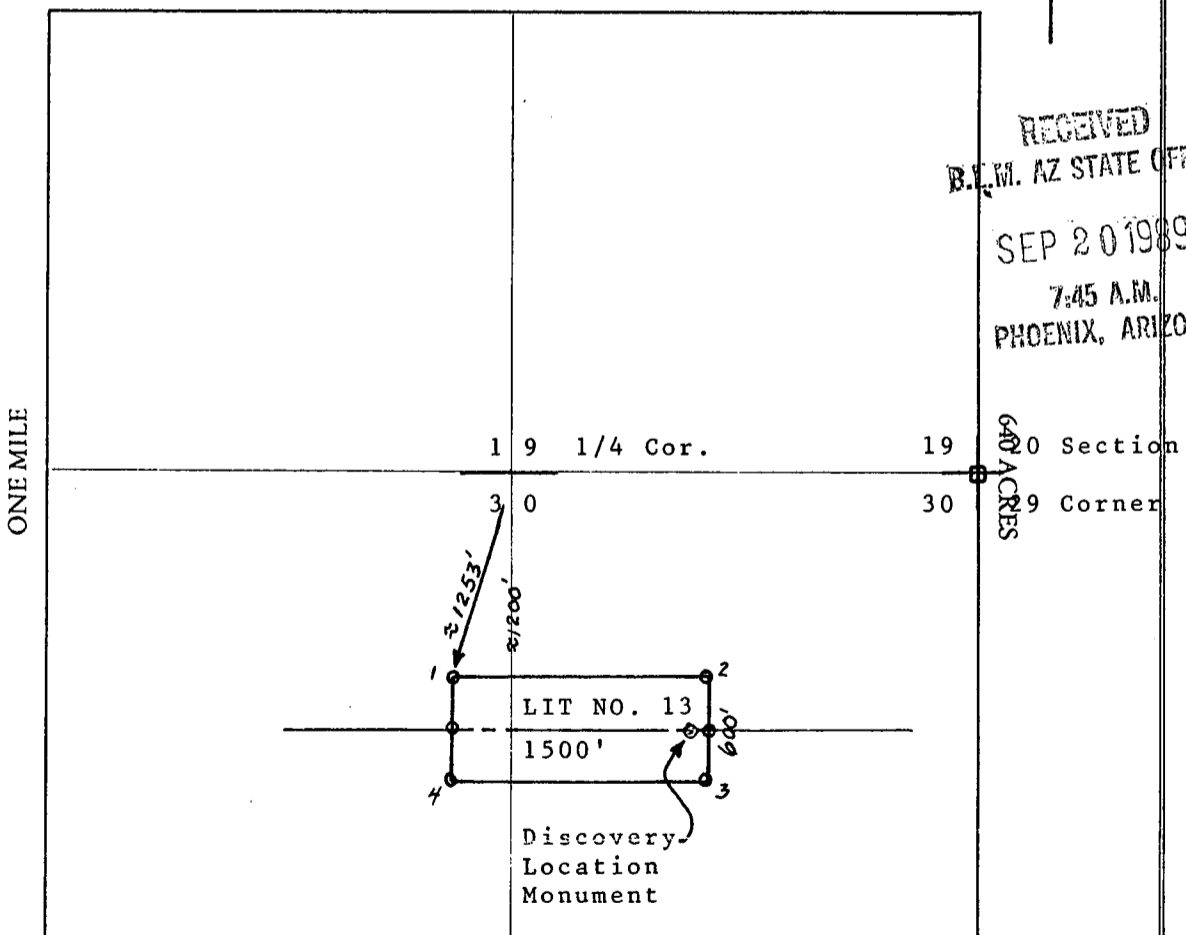
MAP

One inch = One thousand feet

North Arrow



ONE MILE



Section 30 Range 12E Township 1S, G&SRB&M

Date AUG 10, 1989

Chris Hood
Signature

1989 SEP 20 PM 1:46
953502
PHOENIX, ARIZONA

1624-183

② 3/4

STATE OF ARIZONA, } ss. I hereby certify that the within instrument was filed and recorded
County of _____, 19____, at _____ M.
In Docket No. _____, Page _____, at the request of _____

Fee No.:

When recorded mail to:

Grefco, Inc.
P.O. Box 939
Lompoc, CA 93438

Witness my hand and official seal.

County Recorder

By _____

Deputy Recorder

Fee: \$

NOTICE OF MINING CLAIM LOCATION

- 1. Location Amendment Relocation
- 2. Placer Lode Millsite Tunnelsite

3. The name and address of the Locator is

Grefco, Inc. By Chris D. Hood (agent)

Name

3435 W. Lomita Blvd.

Address

Torrance

CA.

90509

City

State

Zip

- 4. The name of the claim is LIT NO. 21
- 5. The date of the location is AUG 11, 1989
- 6. The claim is 1500 feet long and 600 feet wide. The distance from the Location monument to each end of the claim is 1200 feet in a northerly direction and 300 feet in a southerly direction.
- 7. The general course of the claim is from the North to the South.
- 8. The location of the claim is in Section 19, Township 1S, Range 12E G&SRB&M, Pioneer Mining District, Pinal County, Arizona.
- 9. If amending or relocating, the previous claim name was _____ recorded in Docket _____, Book _____, _____ Mining District, _____ County, Arizona.
- 10. The location of the claim with reference to a natural object or permanent monument is _____
Approximately the E 1/2 of the SW 1/4 of the SW 1/4 of Section 19,
T1S, R12E, G&SRBM. And W 1/2, W 1/2 of SE 1/4 of SW 1/4,
of Section 19, T1S, R12E, G&SRBM. 19/1S/12EN

Date

Chris D Hood
AUG 11, 1989

Chris D Hood
Signature

298915

1624-184

MAP OF MINING CLAIM LOCATION

- The name of the claim is LIT NO. 21 approximately
- The southwest corner of the claim is 1200 feet in a westerly direction from a survey monument or permanent natural object described as the 1/4 corner common to Sections 19 and 30, T1S, R12E, G&SRBM.
- The type of location monument is a rock supported 3 inch diameter white PVC pipe 4' tall.
The type of corner and end monuments are 3 inch diameter white PVC pipes 4' tall.
- The bearing and distance between the corners of the claim are beginning at the southeast corner of the claim, 600 feet in a westerly direction to the southwest corner, then 1500 feet in a northerly direction to the northwest corner, then 600 feet in an easterly direction to the northeast corner, then 1500 feet in a southerly direction to the point of beginning.

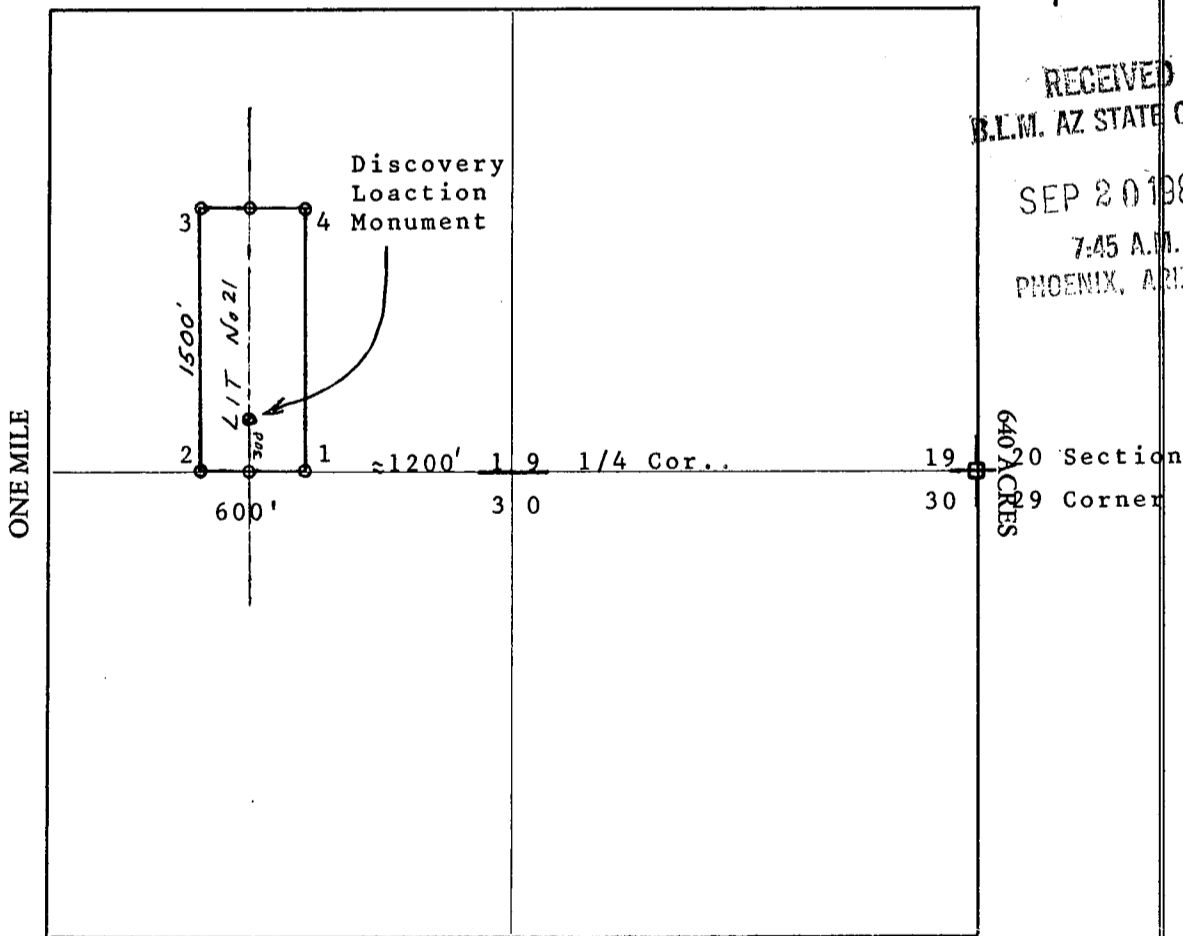
MAP

One inch = One thousand feet

North Arrow



ONE MILE



RECEIVED
B.L.M. AZ STATE OFFICE
SEP 20 1989
7:45 A.M.
PHOENIX, ARIZONA

Section 19 Range 12E Township 1S, G&SRB&M

Date AUG 11, 1989

Chris Hood
Signature

CASE TYPE: ALL DISPO: ALL

14 10-08 15-0E

*** U.S. DEPARTMENT OF THE INTERIOR *** BUREAU OF LAND MANAGEMENT *** ORCA *** GEOGRAPHIC CROSS REFERENCE *** 09/21/89 ***

GEOGRAPHIC STATE: ARIZONA MERIDIAN: 14 TOWNSHIP: 1-08 RANGE: 12-0E

SEC	SUBDIVISION	MTR	X-REFERENCE	NUMBER/TYPER/DISPOSITION/ACRES	PROPRIETOR/INTEREST/RELATIONSHIP
32	S2SE	14	1-0N 8-0E	CASE: AZAR 0006814	ER AZ PROJECT OFF 100.00000% HOLDER
33	S2SW	14	1-0S 10-0E	TYPE: 285004 ROW-POWER TRANS-IRR	
34	SWSW	14	1-0S 11-0E	DISP: AUTHORIZED 12/16/54	
		14	2-0S 10-0E	ACRS: 00083.640	
		14	2-0S 11-0E		
		14	2-0S 12-0E		
34	PROT S2	14	1-0S 8-0E	CASE: AZPHX 0058461	SALT RIVER PROJECT 99.94000% HOLDER
35	PROT N2, NWNWSW	14	1-0S 10-0E	TYPE: 285004 ROW-POWER TRANS-IRR	
		14	1-0S 11-0E	DISP: AUTHORIZED 08/19/25	
		14	2-0S 11-0E	ACRS: 01115.760	
		14	2-0S 12-0E		
35	M&B			CASE: AZPHX 0086711	SUPERIOR IMPROVEMENT 100.00000% HOLDER
				TYPE: 289101 ROW-FS EASEMENT GRA	
				DISP: AUTHORIZED 01/20/13	
				ACRS: 00000.001	
34	SESE	14	2-0S 12-0E	CASE: AZPHX 0086749	SALT RIVER PROJECT 100.00000% PERMITTEE
		14	2-0S 13-0E	TYPE: 285004 ROW-POWER TRANS-IRR	
		14	3-0S 13-0E	DISP: AUTHORIZED 04/07/27	
				ACRS: 00208.790	